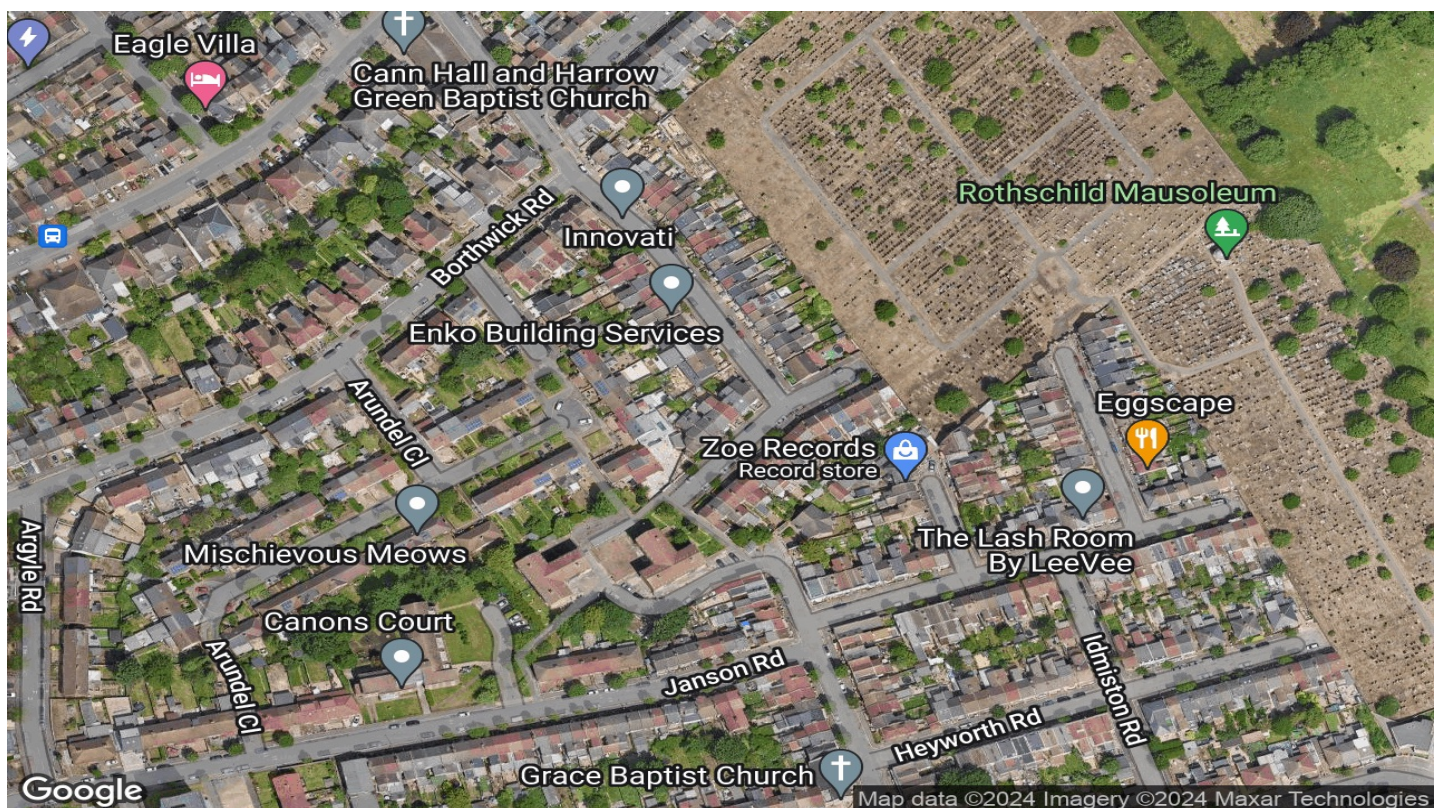
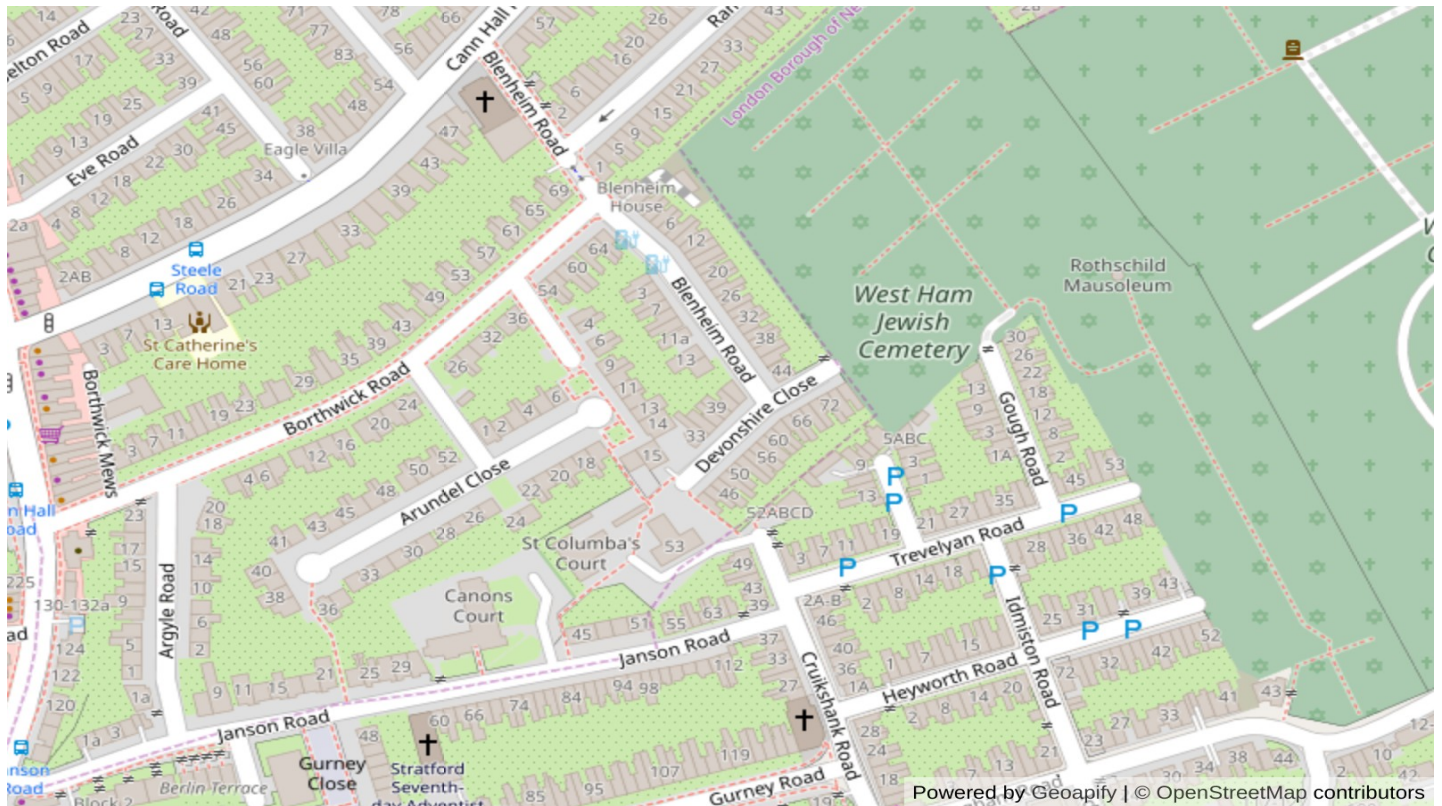


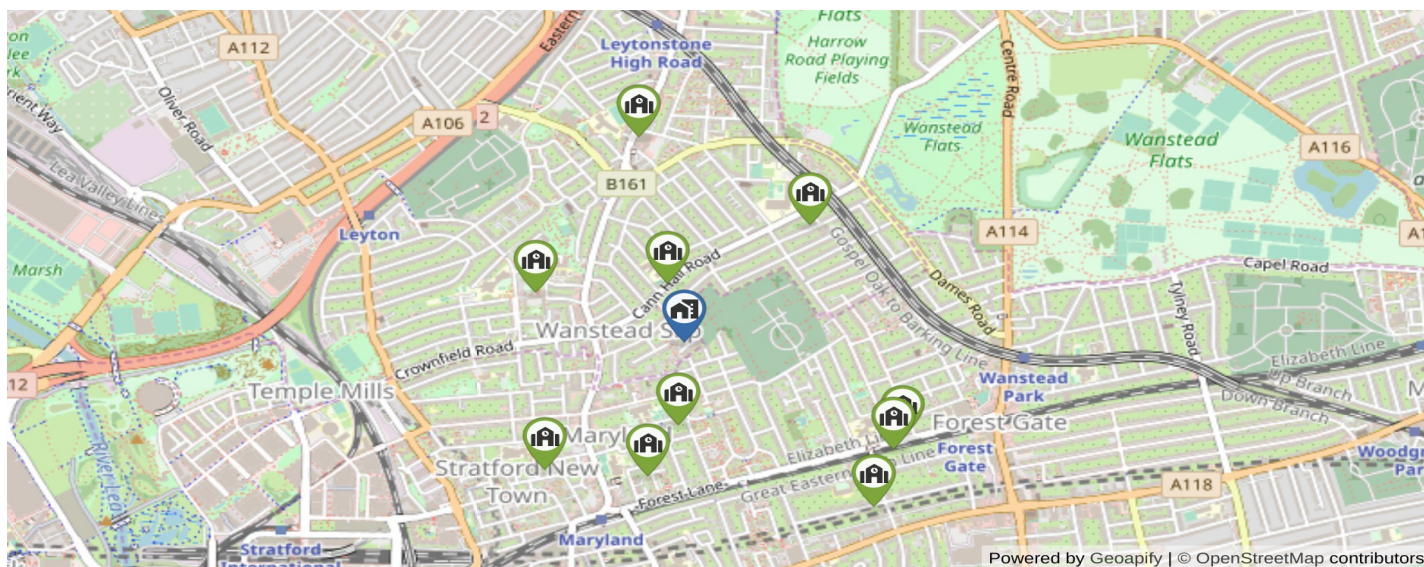
Map View & Satellite View



Neighbouring Planning History

Full Address of Property / Update Submission	Planning Reference number	Planning Description
1 Trevelyan Road Stratford London E15 1SU 08-08-2019	Ref. No. : 19/02209/HH Decision - Approve	Construction of a rear Mansard roof extension including roof lights to the front elevation.
13 Arundel Close Stratford London E15 1UH 14-04-2019	Ref. No. : 191035 Decision - Detailed Plans Submitted	Alterations to create a flat roof to existing single storey rear extension. Construction of part first floor rear extension.
61 Janson Road Stratford London Newham E15 1TE 28-07-2022	Ref. No. : 22/00329/HH Decision - Detailed Plans Approved	Construction of a ground floor side infill extension and rear dormer loft extension including roof lights to the front.
6 Marlborough Road Stratford London E15 1UQ 13-02-2020	Ref. No. : 200426 Decision - Detailed Plans Submitted	Conversion of garage into a habitable room, together with alterations of fenestration to include installation of a window at ground floor front elevation and ...
29 Trevelyan Road Stratford London E15 1SU 18-04-2019	Ref. No. : 19/01047/HH Decision - Approve	Construction of a single storey rear extension.
16 Blenheim Road, Stratford, London, E15 1UF 14-04-2022	Ref. No. : 220567 Decision - Detailed Plans Submitted	Lawful Development Certificate (Proposed) - Construction of a dormer roof extension to main rear roof. (with french doors and safety railings). Installation ...
2 Arundel Close Stratford London E15 1UH 11-03-2020	Ref. No. : 200779 Decision - Detailed Plans Submitted	Prior approval for the construction of a single storey rear extension which would extend 5m beyond the rear wall of the existing dwelling, a maximum height of ...
2 Arundel Close Stratford London E15 1UH 18-06-2020	Ref. No. : 201707 Decision - Detailed Plans Submitted	Lawful Development Certificate (Propose)-Construction of dormer roof extension to main rear roof (with French doors and safety railings), together with insta...
20 Gough Road Stratford London E15 1SX 30-09-2020	Ref. No. : 20/01734/CLP Decision - Approve	Application for a lawful development certificate for the proposed construction of a rear dormer extension including skylights to the front elevation.
20 Gough Road Stratford London E15 1SX 26-06-2020	Ref. No. : 20/01262/CLP Decision - Refuse	Application for a lawful development certificate for the proposed construction of a rear dormer extension including skylights to the front elevation.
36 Arundel Close Stratford London E15 1UH 13-02-2020	Ref. No. : 200362 Decision - Detailed Plans Submitted	Construction of first floor rear extension (with French doors and safety railings).
8 Heyworth Road Stratford London E15 1SS 06-05-2019	Ref. No. : 19/01232/HH Decision - Approve	Proposed construction of a rear dormer extension including windows to the front and a Juliet balcony to the rear.

Primary Schools



Schools Map Legend :

Primary Schools

OFSTED RATING

NOT SPECIFIED

OUTSTANDING

GOOD

REQUIRES IMPROVEMENT

School Details

Ofsted Rating

Pupils

Distance

Gender

Has Nursery

Private

The Jenny Hammond Primary School

Elsham Road, Leytonstone, London, E11 3JH



404

0.15 Miles

Mixed



Maryland Primary School

Gurney Road, London, E15 1SL



438

0.21 Miles

Mixed



Downsell Primary School

Downsell Road, Leyton, London, E15 2BS



468

0.33 Miles

Mixed



St Francis' Catholic Primary School

Maryland Park, Stratford, London, E15 1HD



353

0.34 Miles

Mixed



Buxton School

234 Cann Hall Road, Leytonstone, London, E11 3NN



1199

0.38 Miles

Mixed



Colegrave Primary School

Henniker Road, London, E15 1JY



579

0.42 Miles

Mixed



Odessa Infant School

Wellington Road, London, E7 9BY



232

0.5 Miles

Mixed



St James' CofE Junior School

Tower Hamlets Road, Forest Gate, London, E7 9DA



212

0.5 Miles

Mixed



Mayville Primary School

Lincoln Street, London, E11 4PZ



376

0.51 Miles

Mixed



Earlham Primary School

Earlham Grove, Forest Gate, London, E7 9AW



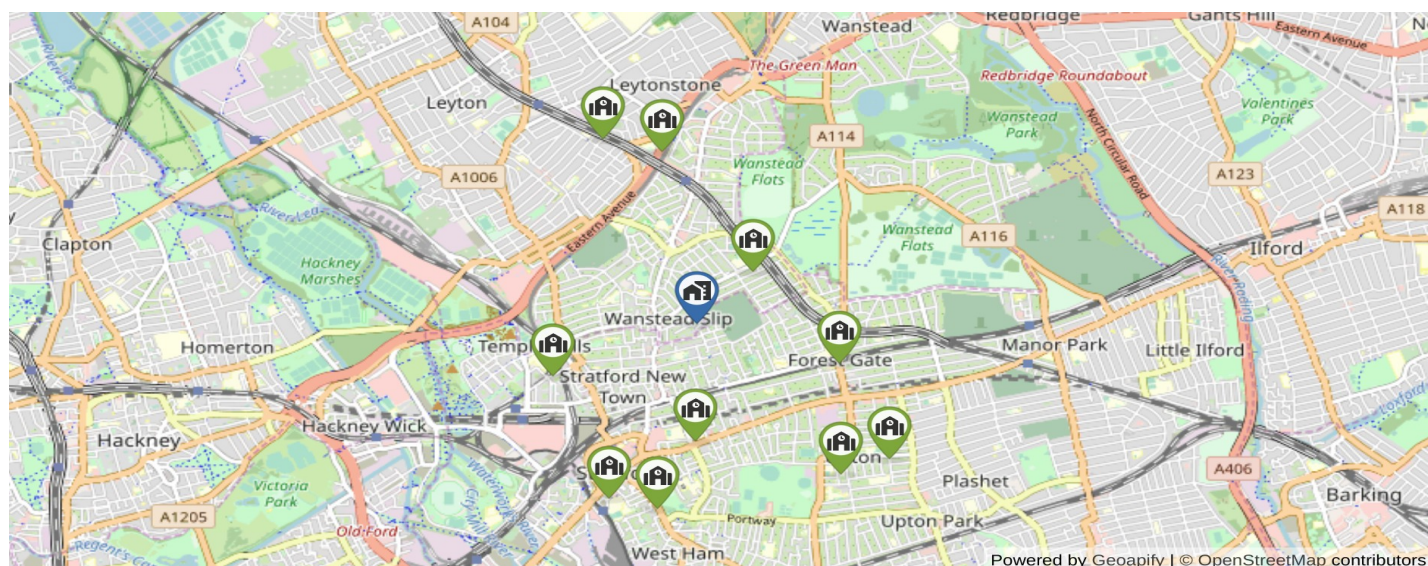
457

0.56 Miles

Mixed



Secondary Schools



Schools Map Legend :

Secondary Schools

OFSTED RATING

NOT SPECIFIED

OUTSTANDING

GOOD

REQUIRES IMPROVEMENT

School Details

Ofsted Rating

Pupils

Distance

Gender

Has Nursery

Private

Buxton School

234 Cann Hall Road, Leytonstone, London, E11 3NN



1199

0.38 Miles

Mixed



Sarah Bonnell School

Deanery Road, Stratford, London, E15 4LP



1330

0.64 Miles

Girls



Forest Gate Community School

Forest Lane, London, E7 9BB



1273

0.68 Miles

Mixed



Harris Academy Chobham

40 Cheering Lane, London, E20 1BD



2042

0.72 Miles

Mixed



Connaught School for Girls

Dyers Hall Road, Leytonstone, London, E11 4AE



620

0.95 Miles

Girls



School 21

Pitchford Street, Stratford, E15 4RZ



1236

1.02 Miles

Mixed



London Academy of Excellence

Broadway House, 322 High Street, London, E15 1AJ



471

1.03 Miles

Mixed



Stratford School Academy

Upton Lane, Forest Gate, London, E7 9PR



1512

1.05 Miles

Mixed



Norlington School and 6th Form

Norlington Road, Leyton, London, E10 6JZ



761

1.09 Miles

Boys



St Angela's Ursuline School

St George's Road, Forest Gate, London, E7 8HU



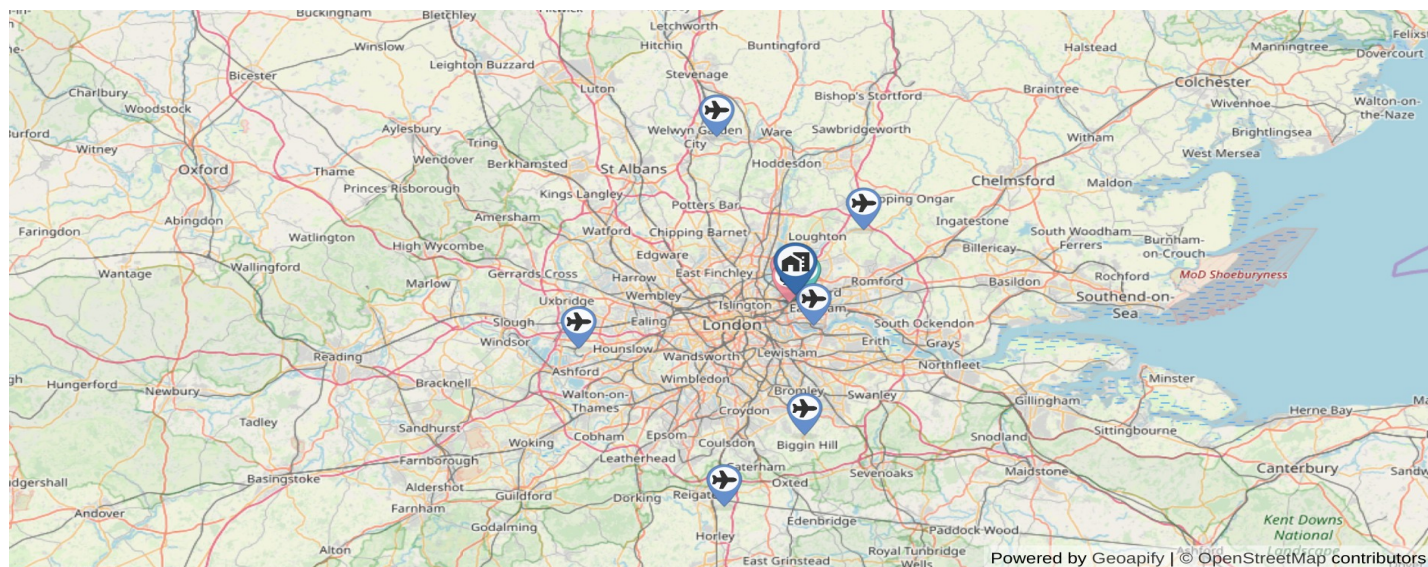
1261

1.14 Miles

Girls



Transportation



Transportation Map Legend :

Airports

Railway Stations

UG Stations

Bus Stations

Airports

London City Airport, Hartmann Rd, London E16 2PX, United Kingdom	3.69 Miles
Stapleford Aerodrome, Ongar Rd, Romford RM4 1SJ, United Kingdom	9.55 Miles
London Biggin Hill Airport, Main Rd, Biggin Hill, Westerham TN16 3BH, United Kingdom	15.25 Miles
Panshanger Aerodrome, Welwyn Garden City AL7 2QJ, United Kingdom	18.73 Miles
Heathrow Airport, Heathrow Airport, Terminal 2, Inner Ring E, Hounslow TW6 1QG, United Kingdom	20.82 Miles
Redhill Aerodrome, South Nutfield, Redhill RH1 5JZ, United Kingdom	24.05 Miles
London Stansted Airport, Bassingbourn Rd, Stansted CM24 1QW, United Kingdom	24.73 Miles

Railway Station

Maryland, London, United Kingdom	0.46 Miles
Forest Gate, London E7 0NE, United Kingdom	0.66 Miles
Wanstead Park, Woodgrange Rd, London E7 0HX, United Kingdom	0.68 Miles
Leytonstone High Road, High Road, London E11 4RE, United Kingdom	0.78 Miles

Underground Station

Leyton, Leyton Underground Station Underground Ltd, High Rd. Leyton, London E10 5PS, United Kingdom	0.73 Miles
Stratford, Stratford Station, Station Street, Stratford, Greater, London E15 1AZ, United Kingdom	0.96 Miles
Leytonstone, Leytonstone Station Underground Ltd, Church Ln, Bushwood, London E11 1HE, United Kingdom	1.11 Miles
Plaistow, Plaistow Rd, London E13 0DY, United Kingdom	1.49 Miles

Bus Station

Leytonstone Fire Station (Stop D), United Kingdom	0.56 Miles
Leytonstone Fire Station (Stop E), United Kingdom	0.56 Miles
Wanstead Park Station (Stop J), United Kingdom	0.65 Miles
Wanstead Park Station (Stop K), United Kingdom	0.67 Miles

Hospitals / GP / Dentists / NHS

Hospitals

East Ham Care Centre

Shrewsbury Road London E7 8QP

1.64 Miles

Whipps Cross Hospital

Leytonstone Whipps Cross Road London E11 1NR

1.86 Miles

Whipps Cross University Hospital

Whipps Cross Road Leytonstone London E11 1NR

1.86 Miles

The John Howard Centre

Forensic Centre for Mental Health 12 Kenworthy Road London E9 5TD

2.07 Miles

The Lodge

1 Crozier Terrace London E9 6AT

2.17 Miles

GP

High Road Surgery

287 High Road Leytonstone London E11 4HH

0.22 Miles

Lime Tree Surgery

321 High Road Leytonstone E11 4JT

0.3 Miles

Kiyani Medical Practice

Langthorne Health Centre 13 Langthorne Road London E11 4HX

0.4 Miles

Langthorne Sharma Family Practice

13 Langthorne Road London E11 4HX

0.4 Miles

Dentists

I.E. Barmania's Dental Practice

I.E. Barmania's Dental Practice 318 High Road London E11 3HS

0.3 Miles

PARK VUE DENTAL SURGERY

330 Cann Hall Road Leytonstone London E11 3NW

0.52 Miles

Wisteria House Dental Practice

55 Romford Road Stratford London E15 4LY

0.66 Miles

Woodgrange Dental Practice

80 Woodgrange Road Forest Gate London E7 0EW

0.67 Miles

Response Times of NHS Services

Category Approx. Response Time (Hr:Min:Sec)

C1 **00 hrs 07 mins 36 secs**

C1T **00 hrs 10 mins 40 secs**

C2 **00 hrs 41 mins 19 secs**

C3 **01 hrs 24 mins 09 secs**

C4 **02 hrs 24 mins 58 secs**

C1: Calls from people with life-threatening illnesses or injuries such as cardiac arrest or serious allergic reaction (fastest response)

C1T: Calls from people with life-threatening illnesses or injuries such as cardiac arrest or serious allergic reaction where the patient was transported (fastest response)

C2: Emergency calls for conditions and injuries such as burns, epilepsy and strokes (high priority)

C3: Urgent calls for conditions and injuries such as late stages of labour, non-severe burns, and diabetes. Transportation to A&E may not be required

C4: Less urgent calls for conditions such as diarrhoea and vomiting and urine infections and flu. Advice via phone / GP referral may be recommended over the phone