
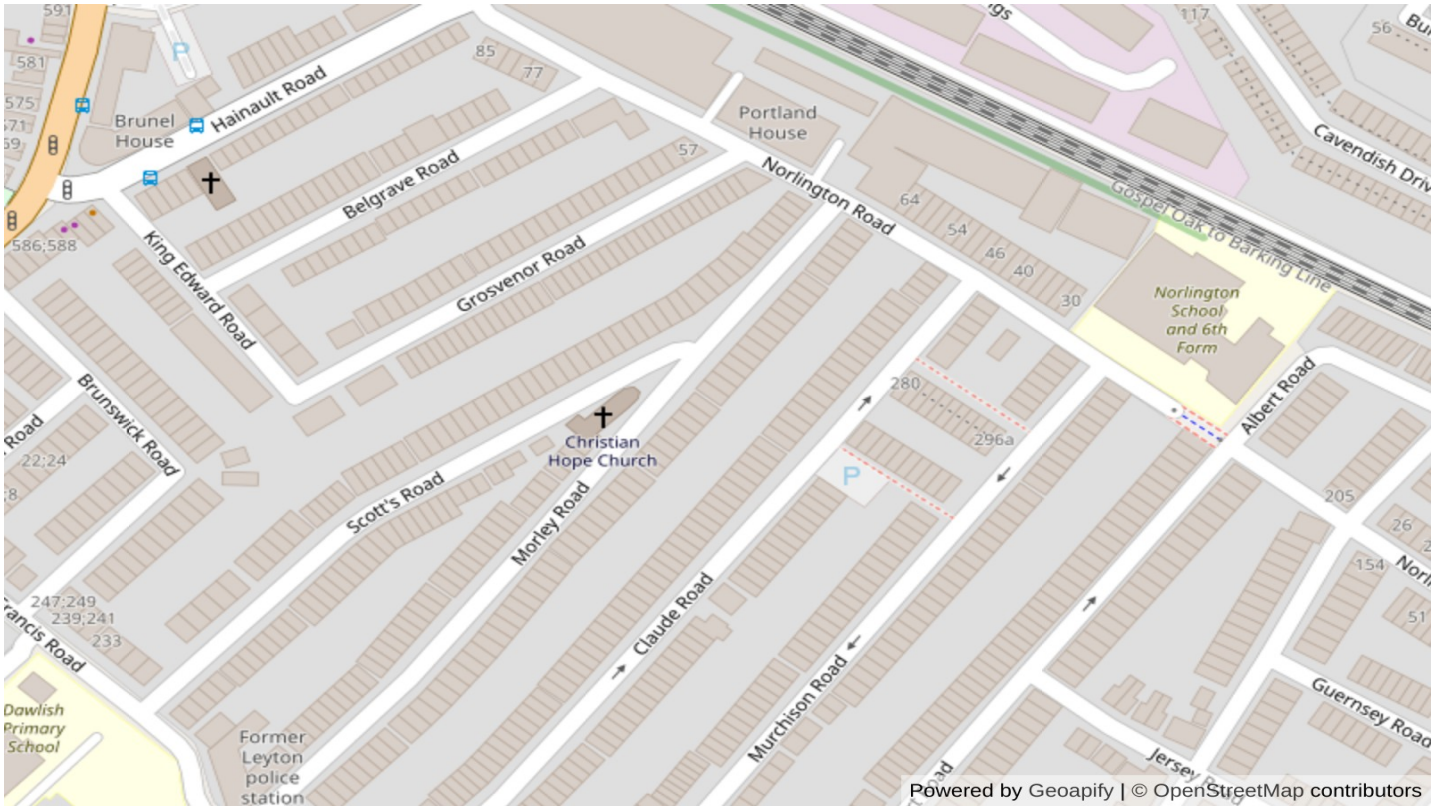


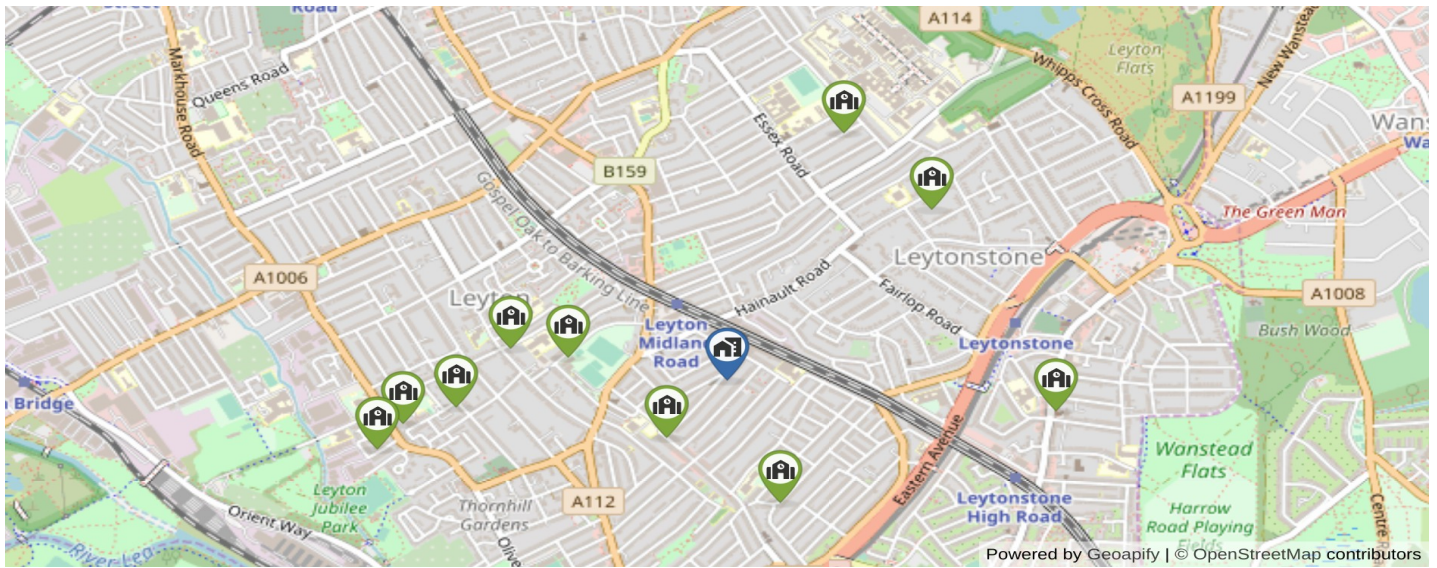
Map View & Satellite View



Neighbouring Planning History

Full Address of Property / Update Submission	Planning Reference number	Planning Description
51 Morley Road, Leyton, London, E10 6LJ 11-05-2022	Ref. No. : 220791 Decision - Detailed Plans Approved	Lawful Development Certificate (Proposed) - Construction of single storey rear infill extension and replacement of single storey rear side bay window.
69 Claude Road Leyton London E10 6NG 19-10-2020	Ref. No. : 202515 Decision - Refused	Lawful Development Certificate (Existing)- Use of property as a house in multiple occupation (HMO)(Class C4).
21 Morley Road, Leyton, London, E10 6LJ 03-06-2021	Ref. No. : 210986 Decision - Detailed Plans Approved	Lawful Development Certificate (Proposed) - Construction of dormer roof extension to main rear roof and extension above two storey outrigger, together with i...
60 Claude Road, Leyton, London, Waltham Forest, E10 6ND 11-02-2021	Ref. No. : 203385 Decision - Refused	Construction of single storey rear extension.
51 Scotts Road Leyton London E10 6LN 26-03-2020	Ref. No. : 200414 Decision - Refused	Prior approval for the construction of a single storey rear extension which would extend 6.000m beyond the rear wall of the existing dwelling, a maximum heigh...
71 Morley Road, Leyton, London, E10 6LJ 27-07-2023	Ref. No. : 231729 Decision - Detailed Plans Submitted	Prior approval for the construction of a single storey rear extension which would extend 3.65m beyond the rear wall of the existing dwelling, a maximum heigh...
71 Morley Road, Leyton, London, E10 6LJ 30-06-2023	Ref. No. : 231478 Decision - Refused	Prior approval for the construction of a single storey rear extension which would extend 3.65m beyond the rear wall of the existing dwelling, a maximum heigh...
52 Scotts Road Leyton London E10 6LW 18-08-2019	Ref. No. : 192660 Decision - Detailed Plans Submitted	Construction of single storey rear extension at ground floor level. Alteration to fenestration of outrigger to rear.
51 Scotts Road Leyton London E10 6LN 11-12-2020	Ref. No. : 203280 Decision - Withdrawn	Lawful Development Certificate (Proposed) - Construction of dormer roof extension to main rear roof and extension above two storey rear projection together wi...
40 Scotts Road Leyton London E10 6LW 28-11-2019	Ref. No. : 193806 Decision - Detailed Plans Submitted	Erection of single storey rear and infill extension at ground floor level and alterations to rear first floor window.
13 Morley Road, Leyton, London, E10 6LJ 25-03-2021	Ref. No. : 203158 Decision - Detailed Plans Approved	Construction of dormer roof extension to main rear roof, together with installation of two roof lights to front roof slope and alterations to rear first floor ...
FIRST FLOOR Flat 2 16 Claude Road Leyton London FIRST FLOOR 16-07-2020	Ref. No. : 201487 Decision - Detailed Plans Approved	Construction of dormer roof extension to main rear roof, together with installation of two roof lights to front roof slope.

Primary Schools



Schools Map Legend :

Primary Schools

OFSTED RATING

NOT SPECIFIED

OUTSTANDING

GOOD

REQUIRES IMPROVEMENT

School Details

Ofsted Rating

Pupils

Distance

Gender

Has Nursery

Private

Dawlish Primary School

Jesse Road, London, E10 6NN



173

0.18 Miles

Mixed



Newport School

Newport Road, London, E10 6PJ



810

0.31 Miles

Mixed



George Mitchell School

Farmer Road, Leyton, London, E10 5DN



991

0.32 Miles

Mixed



St Joseph's Catholic Junior School

150 Vicarage Road, Leyton, London, E10 5DX



151

0.44 Miles

Mixed



Riverley Primary School

Park Road, Leyton, London, E10 7BZ



442

0.54 Miles

Mixed



Gwyn Jones Primary School

Hainault Road, London, E11 1EU



445

0.57 Miles

Mixed



Barclay Primary School

155 Canterbury Road, Leyton, London, E10 6EJ



1321

0.63 Miles

Mixed



Willow Brook Primary School Academy

190 Church Road, Leyton, London, E10 7BH



623

0.65 Miles

Mixed



George Tomlinson Primary School

Harrington Road, Leytonstone, London, E11 4QN



464

0.66 Miles

Mixed



St Joseph's Catholic Infant School

Marsh Lane, London, E10 7BL



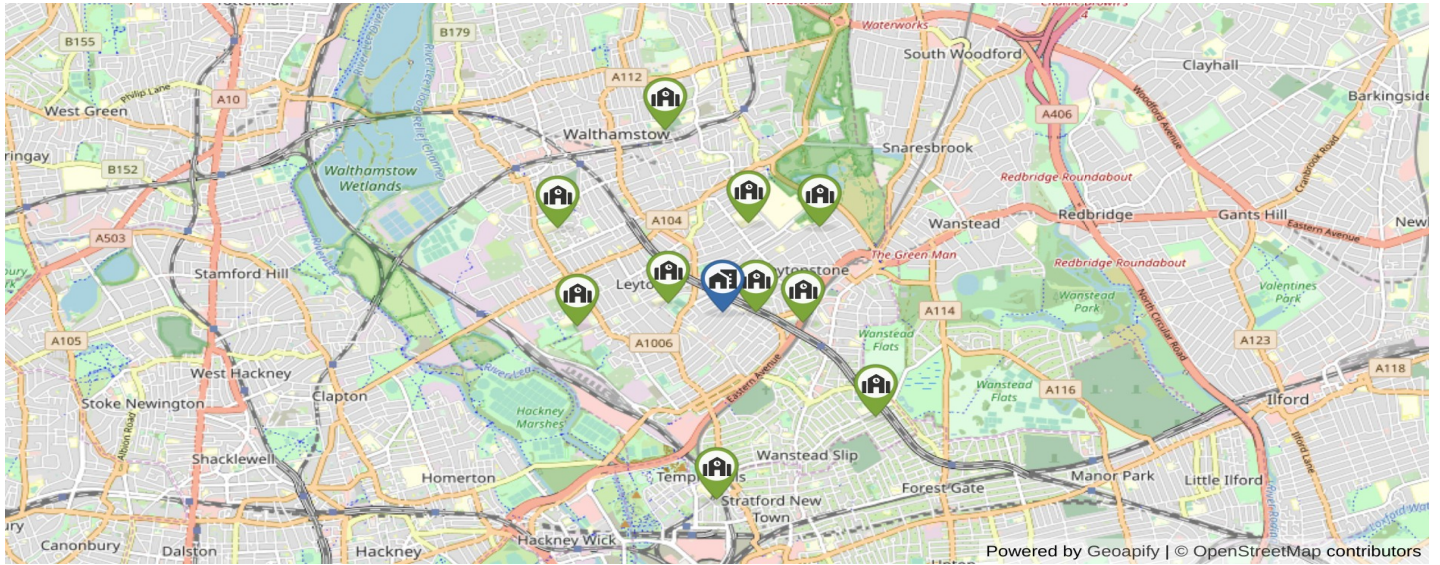
160

0.71 Miles

Mixed



Secondary Schools



Schools Map Legend :

Secondary Schools

OFSTED RATING

NOT SPECIFIED

OUTSTANDING

GOOD

REQUIRES IMPROVEMENT

School Details

Ofsted Rating

Pupils

Distance

Gender

Has Nursery

Private

Norlington School and 6th Form

Norlington Road, Leyton, London, E10 6JZ



761

0.19 Miles

Boys



George Mitchell School

Farmer Road, Leyton, London, E10 5DN



991

0.32 Miles

Mixed



Connaught School for Girls

Dyers Hall Road, Leytonstone, London, E11 4AE



620

0.47 Miles

Girls



Leyton Sixth Form College

Essex Road, Leyton, London, E10 6EQ



0.62 Miles

Mixed



Leytonstone School

Colworth Road, Leytonstone, London, E11 1JD



960

0.81 Miles

Mixed



Lammas School and Sixth Form

150 Seymour Road, Leyton, London, E10 7LX



788

0.84 Miles

Mixed



Kelmscott School

245 Markhouse Road, Walthamstow, London, E17 8DN



898

1.11 Miles

Mixed



Buxton School

234 Cann Hall Road, Leytonstone, London, E11 3NN



1199

1.14 Miles

Mixed



Harris Academy Chobham

40 Cheering Lane, London, E20 1BD



2042

1.28 Miles

Mixed



Walthamstow School for Girls

Church Hill, Walthamstow, London, E17 9RZ



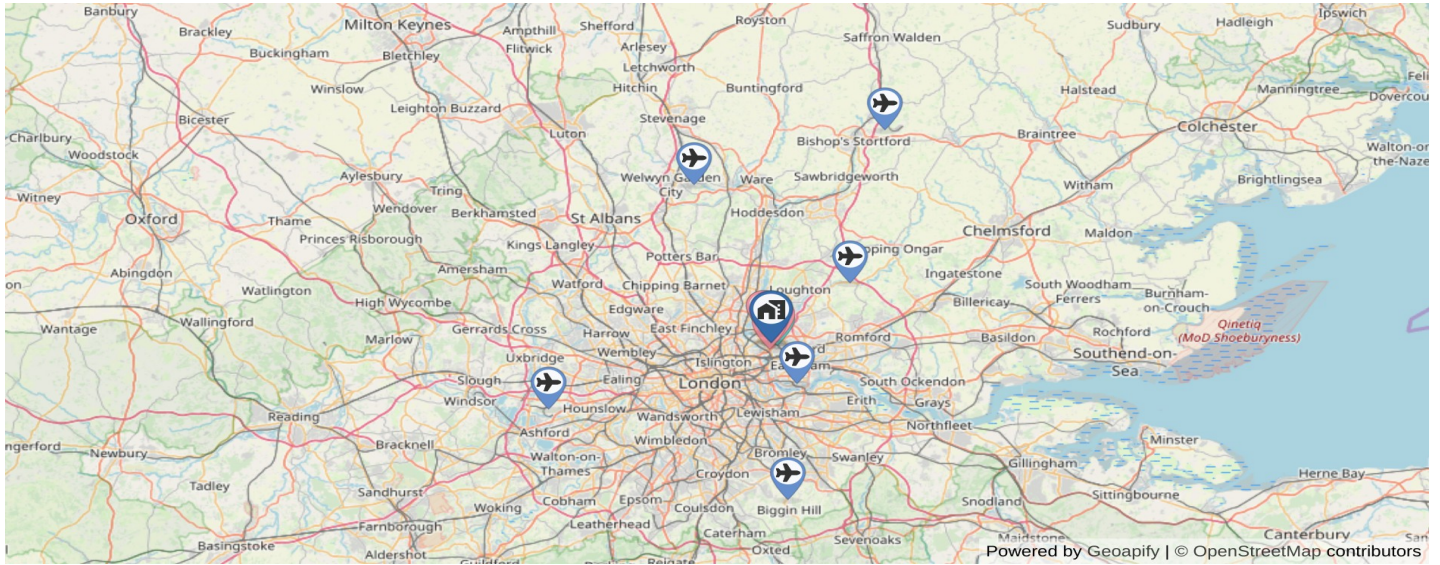
890

1.29 Miles

Girls



Transportation



Transportation Map Legend :

Airports

Railway Stations

UG Stations

Bus Stations

Airports

London City Airport, Hartmann Rd, London E16 2PX, United Kingdom	4.87 Miles
Stapleford Aerodrome, Ongar Rd, Romford RM4 1SJ, United Kingdom	9.27 Miles
London Biggin Hill Airport, Main Rd, Biggin Hill, Westerham TN16 3BH, United Kingdom	16.3 Miles
Panshanger Aerodrome, Welwyn Garden City AL7 2QJ, United Kingdom	17.56 Miles
Heathrow Airport, Heathrow Airport, Terminal 2, Inner Ring E, Hounslow TW6 1QG, United Kingdom	20.53 Miles
London Stansted Airport, Bassingbourn Rd, Stansted CM24 1QW, United Kingdom	24.05 Miles
Redhill Aerodrome, South Nutfield, Redhill RH1 5JZ, United Kingdom	24.85 Miles

Railway Station

Leyton Midland Road, Greater, Midland Rd, London E10 6JT, United Kingdom	0.25 Miles
Leytonstone High Road, High Road, London E11 4RE, United Kingdom	0.6 Miles
Walthamstow Central, Walthamstow Central Station BR, Hoe St, London E17 7LP, United Kingdom	1.29 Miles
Walthamstow Queens Road, London E17 7QB, UK	1.32 Miles

Underground Station

Leytonstone, Leytonstone Station Underground Ltd, Church Ln, Bushwood, London E11 1HE, United Kingdom	0.56 Miles
Leyton, Leyton Underground Station Underground Ltd, High Rd. Leyton, London E10 5PS, United Kingdom	0.71 Miles
Walthamstow Central, Walthamstow Central Station BR, Hoe St, London E17 7LP, United Kingdom	1.28 Miles
Snaresbrook, Station Approach, London E11 1QE, United Kingdom	1.49 Miles

Bus Station

Leyton Midland Road Station (Stop SN), United Kingdom	0.24 Miles
Leyton Midland Road Station (Stop NA), United Kingdom	0.3 Miles
Leytonstone Station Grove Green Road (Stop Z), United Kingdom	0.49 Miles
Leytonstone Station / Grove Green Road (Stop C), United Kingdom	0.52 Miles

Hospitals / GP / Dentists / NHS

Hospitals

Whipps Cross Hospital

Leytonstone Whipps Cross Road London E11 1NR

0.89 Miles

Whipps Cross University Hospital

Whipps Cross Road Leytonstone London E11 1NR

0.89 Miles

Wanstead Hospital

Makepeace Road London E11 1UU

1.8 Miles

The John Howard Centre

Forensic Centre for Mental Health 12 Kenworthy Road London E9 5TD

1.92 Miles

The Lodge

1 Crozier Terrace London E9 6AT

1.99 Miles

GP

Hampton Medical Centre

1 Pretoria Road Leytonstone London E11 4BB

0.2 Miles

Crawley Road Medical Centre

479 High Road Leyton London E10 5EL

0.3 Miles

Sma Medical Practice

693-695 High Road Leyton London E10 6RA

0.33 Miles

Francis Road Medical Centre

94 Francis Road Leyton London E10 6PP

0.34 Miles

Dentists

MR A M HATHI

153 Hainault Road London E11 1DT

0.32 Miles

LEYTON DENTAL SURGERY

724 High Road Leyton London E10 6AA

0.44 Miles

CEDARS DENTAL PRACTICE

775 High Road Leyton Leyton London E10 5AB

0.46 Miles

Mr. Gupta & Associates

399 High Road Leyton London E10 5NA

0.46 Miles

Response Times of NHS Services

Category Approx. Response Time (Hr:Min:Sec)

C1 **00 hrs 07 mins 36 secs**

C1T **00 hrs 10 mins 40 secs**

C2 **00 hrs 41 mins 19 secs**

C3 **01 hrs 24 mins 09 secs**

C4 **02 hrs 24 mins 58 secs**

C1: Calls from people with life-threatening illnesses or injuries such as cardiac arrest or serious allergic reaction (fastest response)

C1T: Calls from people with life-threatening illnesses or injuries such as cardiac arrest or serious allergic reaction where the patient was transported (fastest response)

C2: Emergency calls for conditions and injuries such as burns, epilepsy and strokes (high priority)

C3: Urgent calls for conditions and injuries such as late stages of labour, non-severe burns, and diabetes. Transportation to A&E may not be required

C4: Less urgent calls for conditions such as diarrhoea and vomiting and urine infections and flu. Advice via phone / GP referral may be recommended over the phone