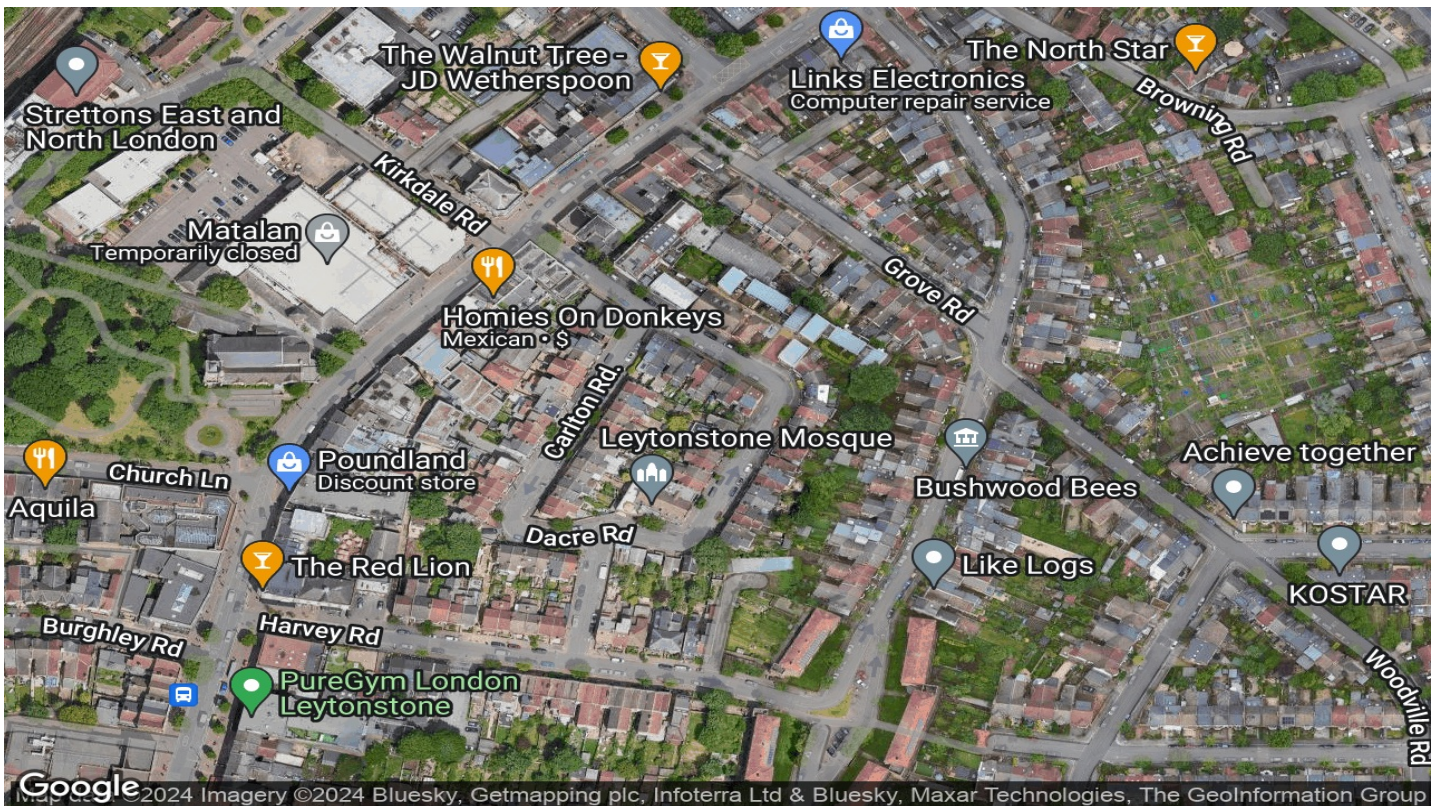
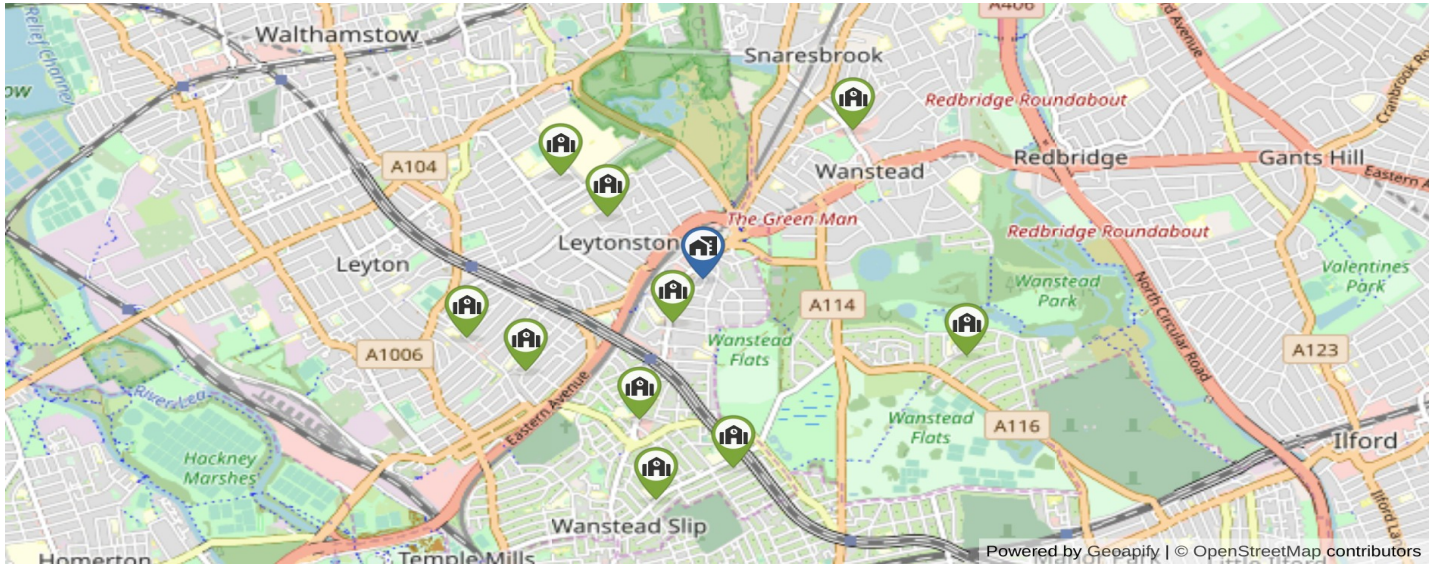


# Map View & Satellite View



# Primary Schools



Schools Map Legend :

Primary Schools

OFSTED RATING

NOT SPECIFIED

OUTSTANDING

GOOD

REQUIRES IMPROVEMENT

School Details

Ofsted Rating

Pupils

Distance

Gender

Has Nursery

Private

**George Tomlinson Primary School**

Harrington Road, Leytonstone, London, E11 4QN



464

0.23 Miles

Mixed



**Gwyn Jones Primary School**

Hainault Road, London, E11 1EU



445

0.46 Miles

Mixed



**Mayville Primary School**

Lincoln Street, London, E11 4PZ



376

0.67 Miles

Mixed



**Barclay Primary School**

155 Canterbury Road, Leyton, London, E10 6EJ



1321

0.71 Miles

Mixed



**Newport School**

Newport Road, London, E10 6PJ



810

0.78 Miles

Mixed



**Buxton School**

234 Cann Hall Road, Leytonstone, London, E11 3NN



1199

0.85 Miles

Mixed



**Wanstead Church School**

Church Path, Wanstead, London, E11 2SS



221

0.87 Miles

Mixed



**Dawlish Primary School**

Jesse Road, London, E10 6NN



173

0.92 Miles

Mixed



**The Jenny Hammond Primary School**

Eisham Road, Leytonstone, London, E11 3JH



404

1 Miles

Mixed



**Aldersbrook Primary School**

Harpenden Road, Wanstead, London, Essex, E12 5HL



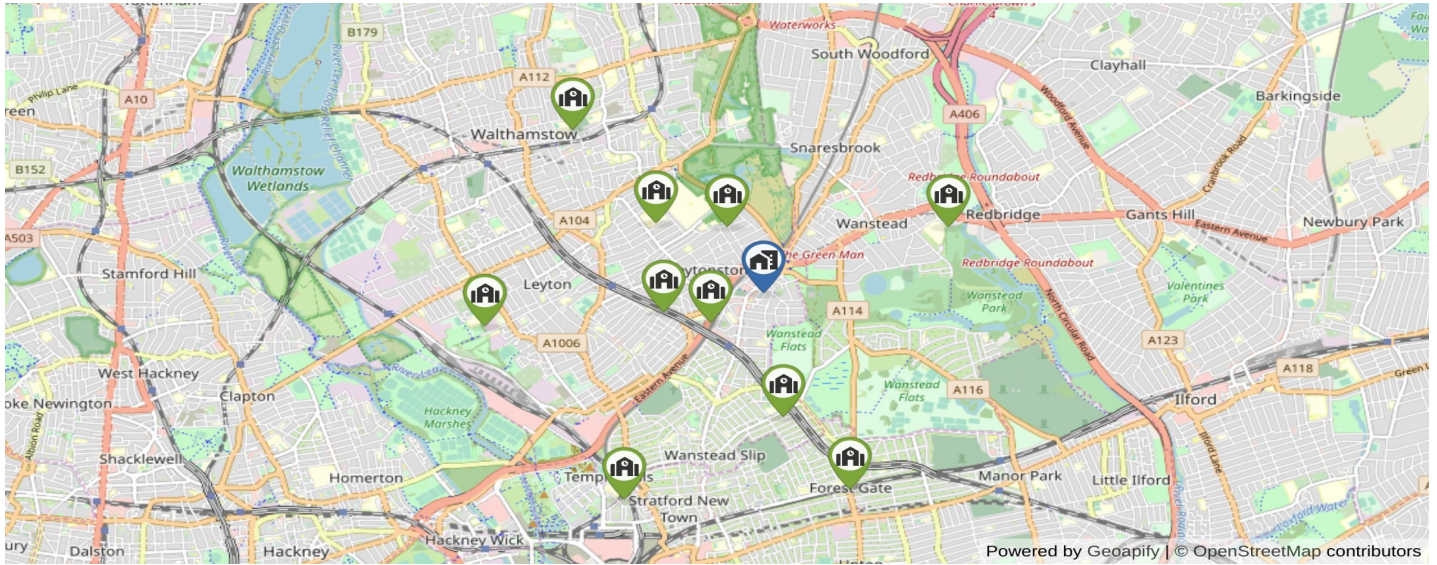
684

1.05 Miles

Mixed



## Secondary Schools



Schools Map Legend :

Secondary Schools

OFSTED RATING

NOT SPECIFIED

OUTSTANDING

GOOD

REQUIRES IMPROVEMENT

School Details

Ofsted Rating

Pupils

Distance

Gender

Has Nursery

Private

**Connaught School for Girls**

Dyers Hall Road, Leytonstone, London, E11 4AE



620

0.36 Miles

Girls



**Leytonstone School**

Colworth Road, Leytonstone, London, E11 1JD



960

0.5 Miles

Mixed



**Norlington School and 6th Form**

Norlington Road, Leyton, London, E10 6JZ



761

0.59 Miles

Boys



**Leyton Sixth Form College**

Essex Road, Leyton, London, E10 6EQ



0.78 Miles

Mixed



**Buxton School**

234 Cann Hall Road, Leytonstone, London, E11 3NN



1199

0.85 Miles

Mixed



**Wanstead High School**

Redbridge Lane West, Wanstead, London, E11 2JZ



1445

1.16 Miles

Mixed



**Forest Gate Community School**

Forest Lane, London, E7 9BB



1273

1.43 Miles

Mixed



**Walthamstow School for Girls**

Church Hill, Walthamstow, London, E17 9RZ



890

1.56 Miles

Girls



**Lammas School and Sixth Form**

150 Seymour Road, Leyton, London, E10 7LX



788

1.61 Miles

Mixed



**Harris Academy Chobham**

40 Cheering Lane, London, E20 1BD



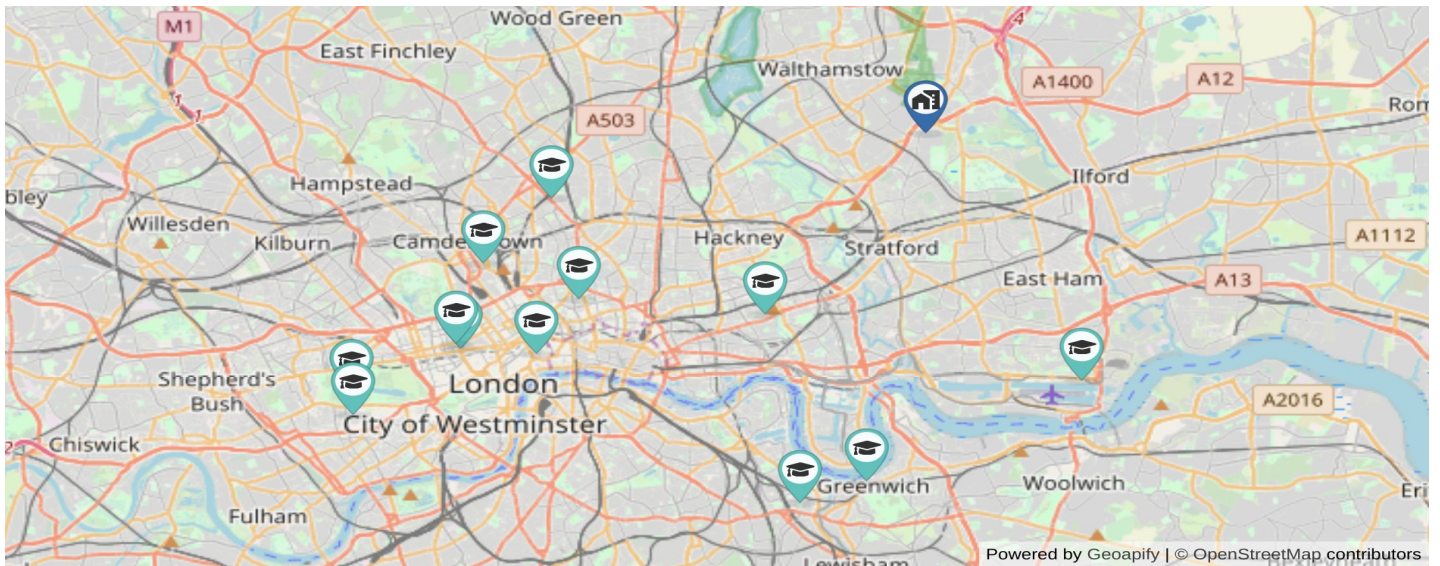
2042

1.62 Miles

Mixed



## Universities & Colleges



### Universities Map Legend :

Universities & Colleges

- Queen Mary University of London** ★★★★★  
 327 Mile End Rd, Bethnal Green, London E1 4NS, United Kingdom 3.84 Miles

---

- University of East London** ★★★★★  
 University Way, London E16 2RD, United Kingdom 4.77 Miles

---

- London Metropolitan University** ★★★★★  
 166-220 Holloway Rd, London N7 8DB, United Kingdom 5.46 Miles

---

- City, University of London** ★★★★★  
 Northampton Square, London EC1V 0HB, United Kingdom 5.71 Miles

---

- Greenwich University** ★  
 Bounty House, Stowage, London SE8 3DE, United Kingdom 5.97 Miles

---

- Trinity Laban Conservatoire of Music and Dance** ★★★★★  
 Trinity Laban Conservatoire Of Music & Dance, London SE14 6NH, United Kingdom 6.54 Miles

---

- The Royal Veterinary College** ★★★★★  
 4 Royal College St, London NW1 0TU, United Kingdom 6.7 Miles

---

- The London School of Economics and Political Science** ★★★★★  
 Houghton St, London WC2A 2AE, United Kingdom 6.71 Miles

---

- The London College of Fashion** ★★★★★  
 London College of Fashion, 20 John Prince's St, London W1G 0BJ, United Kingdom 7.6 Miles

---

- University of Westminster** ★★★★★  
 309 Regent St., London W1B 2HW, United Kingdom 7.61 Miles

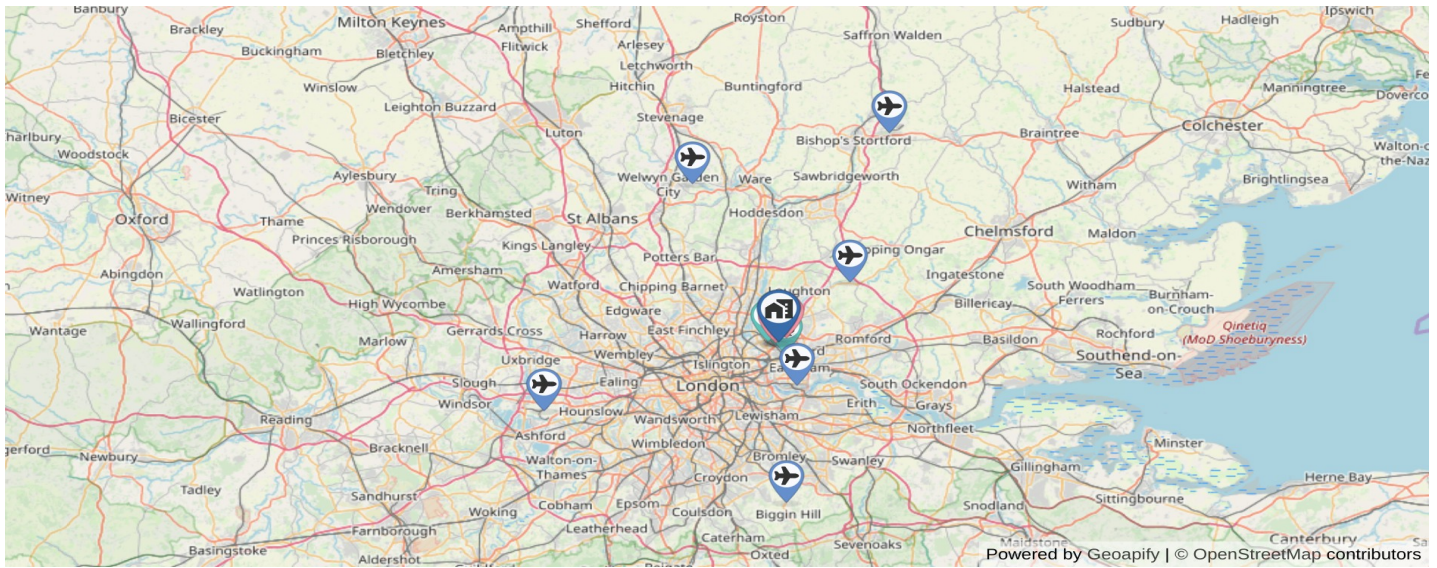
---

- The Royal College of Art** ★★★★★  
 Kensington Gore, South Kensington, London SW7 2EU, United Kingdom 9.32 Miles

---

- The Royal College of Music** ★★★★★  
 Prince Consort Rd, South Kensington, London SW7 2BS, United Kingdom 9.48 Miles

# Transportation



**Transportation Map Legend :**

Airports

Railway Stations

UG Stations

Bus Stations

## Airports

London City Airport, Hartmann Rd, London E16 2PX, United Kingdom	4.67 Miles
Stapleford Aerodrome, Ongar Rd, Romford RM4 1SJ, United Kingdom	8.63 Miles
London Biggin Hill Airport, Main Rd, Biggin Hill, Westerham TN16 3BH, United Kingdom	16.37 Miles
Panshanger Aerodrome, Welwyn Garden City AL7 2QJ, United Kingdom	17.75 Miles
Heathrow Airport, Heathrow Airport, Terminal 2, Inner Ring E, Hounslow TW6 1QG, United Kingdom	21.3 Miles
London Stansted Airport, Bassingbourn Rd, Stansted CM24 1QW, United Kingdom	23.29 Miles
Redhill Aerodrome, South Nutfield, Redhill RH1 5JZ, United Kingdom	25.17 Miles

## Railway Station

Leytonstone High Road, High Road, London E11 4RE, United Kingdom	0.4 Miles
Leyton Midland Road, Greater, Midland Rd, London E10 6JT, United Kingdom	0.92 Miles
Wanstead Park, Woodgrange Rd, London E7 0HX, United Kingdom	1.28 Miles
Forest Gate, London E7 0NE, United Kingdom	1.4 Miles

## Underground Station

Leytonstone, Leytonstone Station Underground Ltd, Church Ln, Bushwood, London E11 1HE, United Kingdom	0.21 Miles
Wanstead, London E11 2RJ, United Kingdom	0.78 Miles
Snaresbrook, Station Approach, London E11 1QE, United Kingdom	0.93 Miles
Leyton, Leyton Underground Station Underground Ltd, High Rd. Leyton, London E10 5PS, United Kingdom	1.16 Miles

## Bus Station

Kirkdale Road (Stop M), United Kingdom	0.07 Miles
Harvey Road (Stop K), United Kingdom	0.12 Miles
Green Man Roundabout (Stop N), United Kingdom	0.15 Miles
Leytonstone Station (Stop W), United Kingdom	0.17 Miles

## Hospitals / GP / Dentists / NHS

### Hospitals

#### Whipps Cross Hospital

Leytonstone Whipps Cross Road London E11 1NR

0.84 Miles

#### Whipps Cross University Hospital

Whipps Cross Road Leytonstone London E11 1NR

0.84 Miles

#### Wanstead Hospital

Makepeace Road London E11 1UU

1.21 Miles

#### Spire London East Hospital

Roding Hospital Roding Lane South Ilford IG4 5PZ

1.82 Miles

#### Spire Roding Hospital

Roding Lane South Ilford IG4 5PZ

1.82 Miles

### GP

#### Green Man Medical Centre

1 Hanbury Drive Leytonstone E11 1GA

0.22 Miles

#### The Allum Medical Centre

Fairlop Road Leytonstone London E11 1BN

0.43 Miles

#### Hampton Medical Centre

1 Pretoria Road Leytonstone London E11 4BB

0.58 Miles

#### Harrow Road GP Practice

Triangle House Health Centre 2-8 Harrow Road London E11 3QF

0.73 Miles

### Dentists

#### L Wong & F Wong

845 High Road Leytonstone E11 1HH

0.08 Miles

#### MR A M HATHI

153 Hainault Road London E11 1DT

0.62 Miles

#### Cambridge Park Dental Practice

Smile In London 19 Cambridge Park Wanstead E11 2PU

0.74 Miles

#### PARK VUE DENTAL SURGERY

330 Cann Hall Road Leytonstone London E11 3NW

0.76 Miles

### Response Times of NHS Services

#### Category    Approx. Response Time (Hr:Min:Sec)

C1            **00 hrs 07 mins 36 secs**

C1T          **00 hrs 10 mins 40 secs**

C2            **00 hrs 41 mins 19 secs**

C3            **01 hrs 24 mins 09 secs**

C4            **02 hrs 24 mins 58 secs**

**C1:** Calls from people with life-threatening illnesses or injuries such as cardiac arrest or serious allergic reaction (fastest response)

**C1T:** Calls from people with life-threatening illnesses or injuries such as cardiac arrest or serious allergic reaction where the patient was transported (fastest response)

**C2:** Emergency calls for conditions and injuries such as burns, epilepsy and strokes (high priority)

**C3:** Urgent calls for conditions and injuries such as late stages of labour, non-severe burns, and diabetes. Transportation to A&E may not be required

**C4:** Less urgent calls for conditions such as diarrhoea and vomiting and urine infections and flu. Advice via phone / GP referral may be recommended over the phone