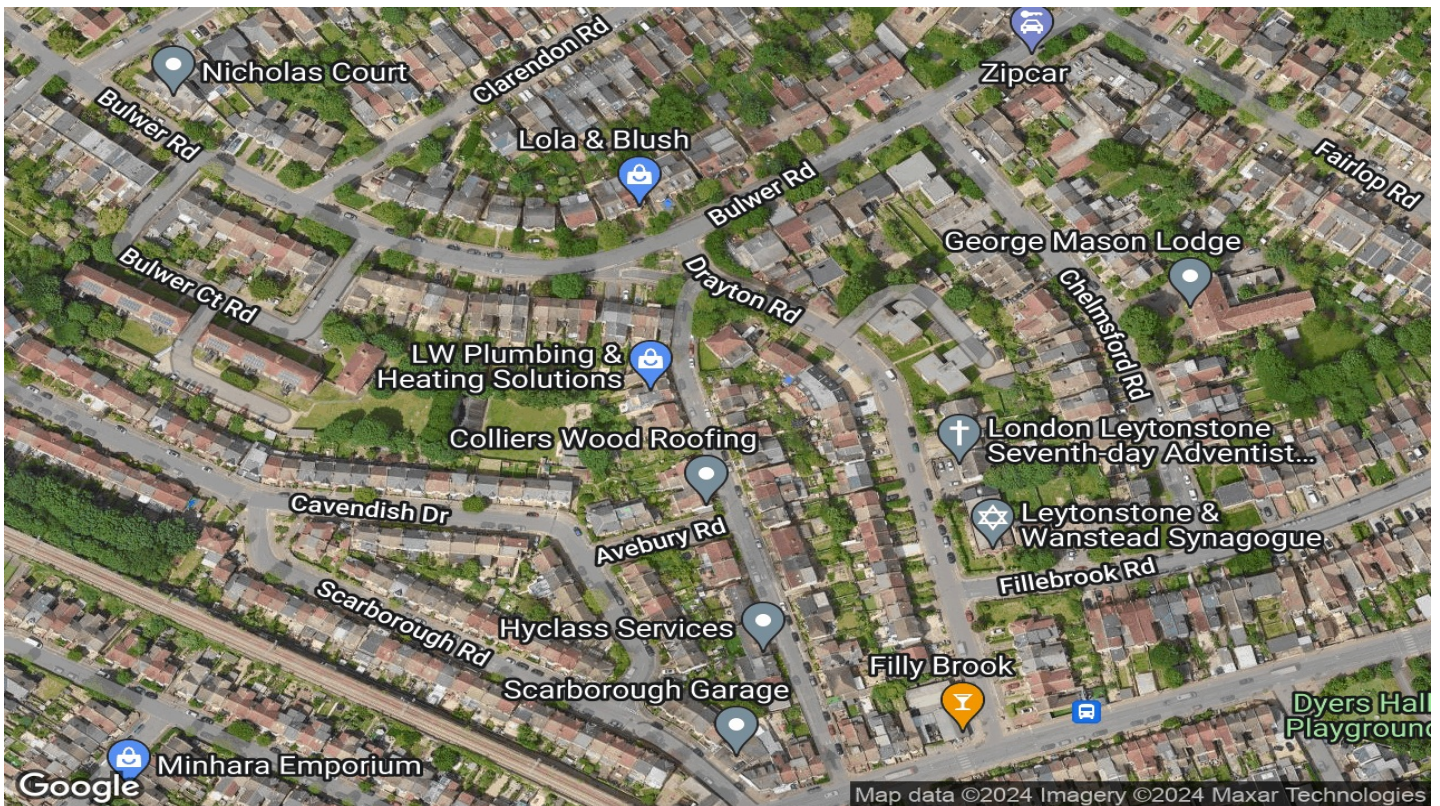
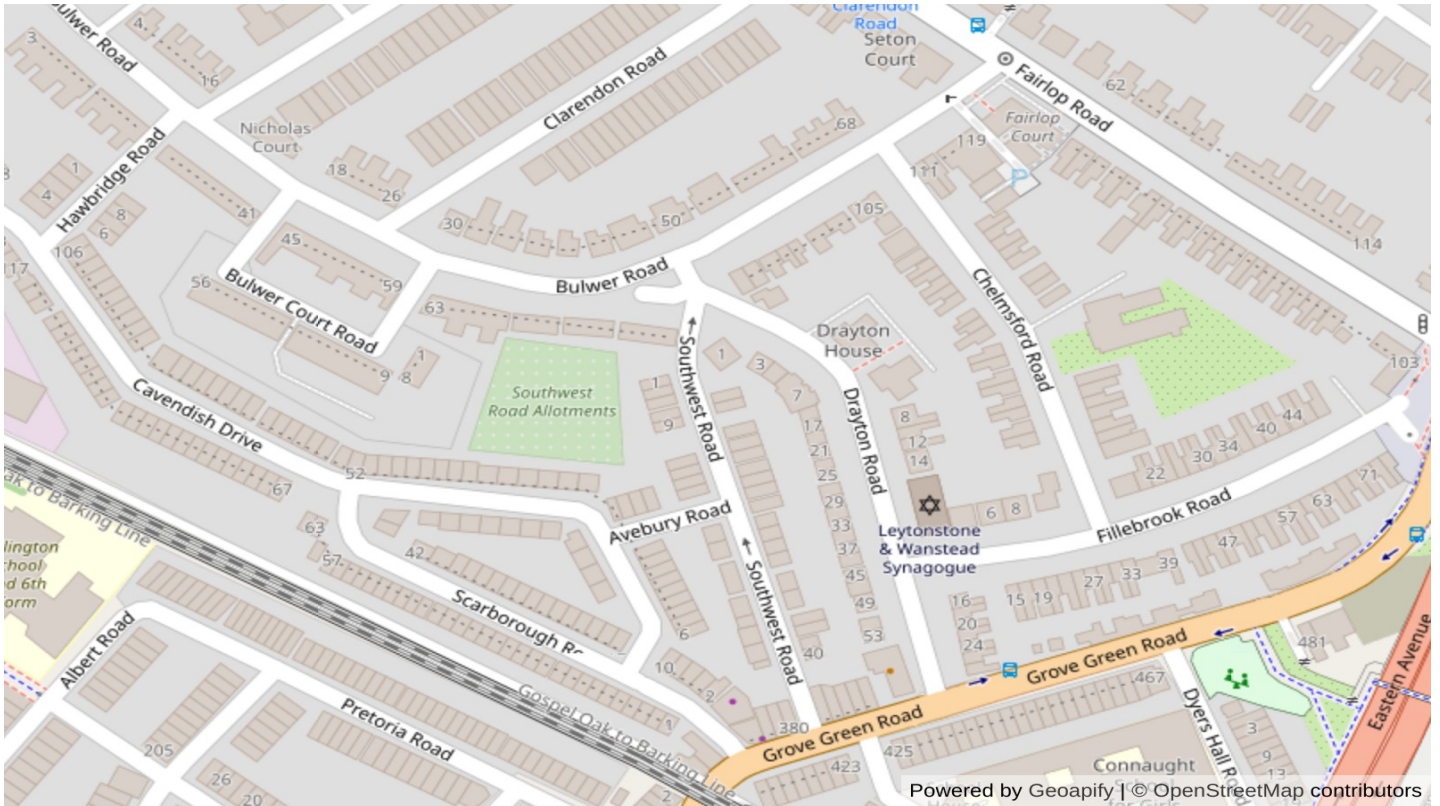


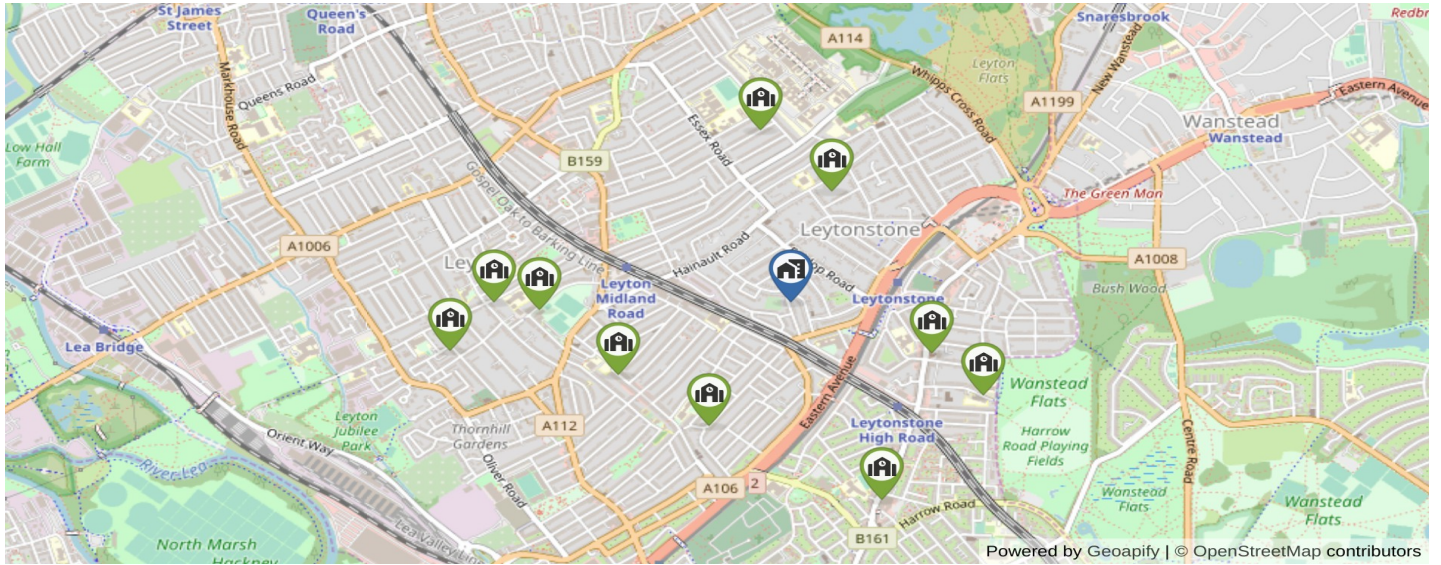
Map View & Satellite View



Neighbouring Planning History

Full Address of Property / Update Submission	Planning Reference number	Planning Description
37 Drayton Road, Leytonstone, London, E11 4AR 09-09-2021	Ref. No. : 212278 Decision - Detailed Plans Approved	Lawful Development Certificate (Proposed) - Construction of a single storey rear extension.
9 Cavendish Drive Leytonstone London E11 1DN 17-06-2019	Ref. No. : 191773 Decision - Detailed Plans Submitted	Prior approval for the construction of a single storey rear extension which would extend 5.50M beyond the original rear wall of the existing dwelling, a maximum...
9 Cavendish Drive Leytonstone London E11 1DN 25-02-2019	Ref. No. : 190467 Decision - Detailed Plans Submitted	Construction of single storey rear extension.
2 Scarborough Road, Leytonstone, London, E11 4AL 14-07-2023	Ref. No. : 230902 Decision - Refused	Construction of rear and side extensions to ground floor together with first floor side extension including roof terrace.
93 Bulwer Road, Leytonstone, London, E11 1BY 29-03-2022	Ref. No. : 220434 Decision - Refused	Prior approval for the construction of a single storey rear extension which would extend 6.00m beyond the rear wall of the existing dwelling, a maximum height...
28 Scarborough Road, Leytonstone, London, E11 4AL 25-11-2021	Ref. No. : 212899 Decision - Detailed Plans Approved	Construction of a part two storey and part single storey rear extension at ground and first floor level and dormer roof extension to rear roof.
Land To The Rear Of 23 Fillebrook Road Leytonstone London E11 4AU 02-10-2019	Ref. No. : 192845 Decision - Detailed Plans Submitted	Demolition of existing garage and construction of single storey building and excavation of basement to provide 1 x 1 bedroom dwellinghouse with green roof (C...
370372 Grove Green Road Leytonstone London E11 4AP 11-09-2019	Ref. No. : 192497 Decision - Detailed Plans Submitted	Alterations including changes to ground floor rear elevation and side fenestration, construction of dormer roof extension to main rear roof, installation of on...
25 Cavendish Drive, Leytonstone, London, E11 1DN 19-06-2021	Ref. No. : 211862 Decision - Detailed Plans Submitted	Lawful Development Certificate (Proposed) - Construction of single storey rear extension
1a Connaught Road Leytonstone London E11 4AB 20-02-2020	Ref. No. : 200430 Decision - Detailed Plans Submitted	Construction of single storey rear extension.
1a Connaught Road Leytonstone London E11 4AB 21-11-2019	Ref. No. : 193715 Decision - Detailed Plans Submitted	Erection of a single storey rear extension at ground floor level.
10 Pretoria Road Leytonstone London E11 4BD 08-09-2019	Ref. No. : 192853 Decision - Detailed Plans Submitted	Prior approval for the construction of a single storey rear extension which would extend 3.5M beyond the original rear wall of the existing dwelling, a maximum...

Primary Schools



Schools Map Legend :

Primary Schools

OFSTED RATING

NOT SPECIFIED

OUTSTANDING

GOOD

REQUIRES IMPROVEMENT

School Details

Ofsted Rating

Pupils

Distance

Gender

Has Nursery

Private

Gwyn Jones Primary School

Hainault Road, London, E11 1EU



445

0.34 Miles

Mixed



George Tomlinson Primary School

Harrington Road, Leytonstone, London, E11 4QN



464

0.38 Miles

Mixed



Newport School

Newport Road, London, E10 6PJ



810

0.41 Miles

Mixed



Dawlish Primary School

Jesse Road, London, E10 6NN



173

0.47 Miles

Mixed



Barclay Primary School

155 Canterbury Road, Leyton, London, E10 6EJ



1321

0.51 Miles

Mixed



Davies Lane Primary School

Davies Lane, Leytonstone, London, E11 3DR



915

0.55 Miles

Mixed



Mayville Primary School

Lincoln Street, London, E11 4PZ



376

0.62 Miles

Mixed



George Mitchell School

Farmer Road, Leyton, London, E10 5DN



991

0.62 Miles

Mixed



St Joseph's Catholic Junior School

150 Vicarage Road, Leyton, London, E10 5DX



151

0.73 Miles

Mixed



Riverley Primary School

Park Road, Leyton, London, E10 7BZ



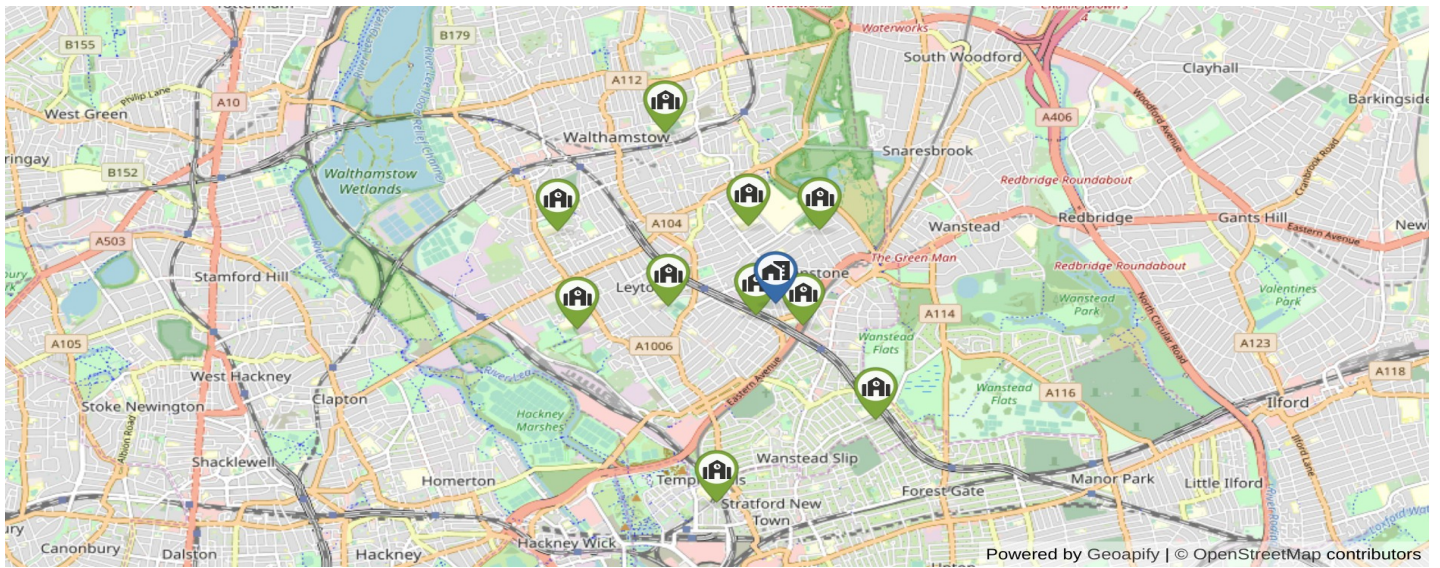
442

0.85 Miles

Mixed



Secondary Schools



Schools Map Legend :

Secondary Schools

OFSTED RATING

NOT SPECIFIED

OUTSTANDING

GOOD

REQUIRES IMPROVEMENT

School Details

Ofsted Rating

Pupils

Distance

Gender

Has Nursery

Private

Norlington School and 6th Form

Norlington Road, Leyton, London, E10 6JZ



761

0.14 Miles

Boys



Connaught School for Girls

Dyers Hall Road, Leytonstone, London, E11 4AE



620

0.22 Miles

Girls



Leyton Sixth Form College

Essex Road, Leyton, London, E10 6EQ



0.55 Miles

Mixed



Leytonstone School

Colworth Road, Leytonstone, London, E11 1JD



960

0.57 Miles

Mixed



George Mitchell School

Farmer Road, Leyton, London, E10 5DN



991

0.62 Miles

Mixed



Buxton School

234 Cann Hall Road, Leytonstone, London, E11 3NN



1199

0.98 Miles

Mixed



Lammas School and Sixth Form

150 Seymour Road, Leyton, London, E10 7LX



788

1.15 Miles

Mixed



Walthamstow School for Girls

Church Hill, Walthamstow, London, E17 9RZ



890

1.33 Miles

Girls



Kelmescott School

245 Markhouse Road, Walthamstow, London, E17 8DN



898

1.35 Miles

Mixed



Harris Academy Chobham

40 Cheering Lane, London, E20 1BD



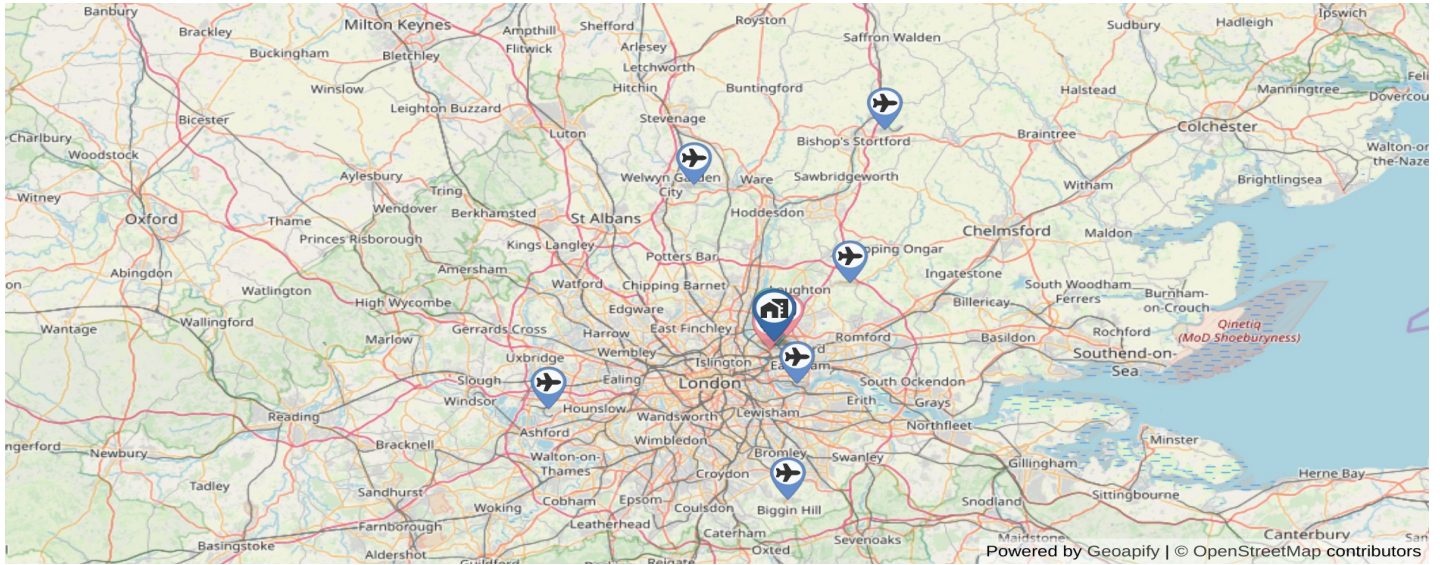
2042

1.4 Miles

Mixed



Transportation



Transportation Map Legend :

Airports

Railway Stations

UG Stations

Bus Stations

Airports

London City Airport, Hartmann Rd, London E16 2PX, United Kingdom	4.8 Miles
Stapleford Aerodrome, Ongar Rd, Romford RM4 1SJ, United Kingdom	8.99 Miles
London Biggin Hill Airport, Main Rd, Biggin Hill, Westerham TN16 3BH, United Kingdom	16.35 Miles
Panshanger Aerodrome, Welwyn Garden City AL7 2QJ, United Kingdom	17.61 Miles
Heathrow Airport, Heathrow Airport, Terminal 2, Inner Ring E, Hounslow TW6 1QG, United Kingdom	20.84 Miles
London Stansted Airport, Bassingbourn Rd, Stansted CM24 1QW, United Kingdom	23.86 Miles
Redhill Aerodrome, South Nutfield, Redhill RH1 5JZ, United Kingdom	25 Miles

Railway Station

Leytonstone High Road, High Road, London E11 4RE, United Kingdom	0.39 Miles
Leyton Midland Road, Greater, Midland Rd, London E10 6JT, United Kingdom	0.47 Miles
Wood Street, London, United Kingdom	1.31 Miles
Walthamstow Central, Walthamstow Central Station BR, Hoe St, London E17 7LP, United Kingdom	1.41 Miles

Underground Station

Leytonstone, Leytonstone Station Underground Ltd, Church Ln, Bushwood, London E11 1HE, United Kingdom	0.25 Miles
Leyton, Leyton Underground Station Underground Ltd, High Rd. Leyton, London E10 5PS, United Kingdom	0.86 Miles
Wanstead, London E11 2RJ, United Kingdom	1.2 Miles
Snaresbrook, Station Approach, London E11 1QE, United Kingdom	1.22 Miles

Bus Station

Leytonstone Station Grove Green Road (Stop Z), United Kingdom	0.19 Miles
Leytonstone Station / Grove Green Road (Stop C), United Kingdom	0.21 Miles
Leytonstone Station / Grove Green Road (Stop B), United Kingdom	0.22 Miles
Leytonstone Station (Stop W), United Kingdom	0.31 Miles

Hospitals / GP / Dentists / NHS

Hospitals

Whipps Cross Hospital

Leytonstone Whipps Cross Road London E11 1NR

0.76 Miles

Whipps Cross University Hospital

Whipps Cross Road Leytonstone London E11 1NR

0.76 Miles

Wanstead Hospital

Makepeace Road London E11 1UU

1.53 Miles

Spire London East Hospital

Roding Hospital Roding Lane South Ilford IG4 5PZ

2.2 Miles

Spire Roding Hospital

Roding Lane South Ilford IG4 5PZ

2.2 Miles

GP

Hampton Medical Centre

1 Pretoria Road Leytonstone London E11 4BB

0.14 Miles

The Allum Medical Centre

Fairlop Road Leytonstone London E11 1BN

0.15 Miles

The Lyndhurst Surgery

53 Lyndhurst Drive Leyton London E10 6JB

0.39 Miles

Francis Road Medical Centre

94 Francis Road Leyton London E10 6PP

0.49 Miles

Dentists

MR A M HATHI

153 Hainault Road London E11 1DT

0.24 Miles

L Wong & F Wong

845 High Road Leytonstone E11 1HH

0.44 Miles

LEYTON DENTAL SURGERY

724 High Road Leyton London E10 6AA

0.57 Miles

CEDARS DENTAL PRACTICE

775 High Road Leyton Leyton London E10 5AB

0.59 Miles

Response Times of NHS Services

Category Approx. Response Time (Hr:Min:Sec)

C1 **00 hrs 07 mins 36 secs**

C1T **00 hrs 10 mins 40 secs**

C2 **00 hrs 41 mins 19 secs**

C3 **01 hrs 24 mins 09 secs**

C4 **02 hrs 24 mins 58 secs**

C1: Calls from people with life-threatening illnesses or injuries such as cardiac arrest or serious allergic reaction (fastest response)

C1T: Calls from people with life-threatening illnesses or injuries such as cardiac arrest or serious allergic reaction where the patient was transported (fastest response)

C2: Emergency calls for conditions and injuries such as burns, epilepsy and strokes (high priority)

C3: Urgent calls for conditions and injuries such as late stages of labour, non-severe burns, and diabetes. Transportation to A&E may not be required

C4: Less urgent calls for conditions such as diarrhoea and vomiting and urine infections and flu. Advice via phone / GP referral may be recommended over the phone