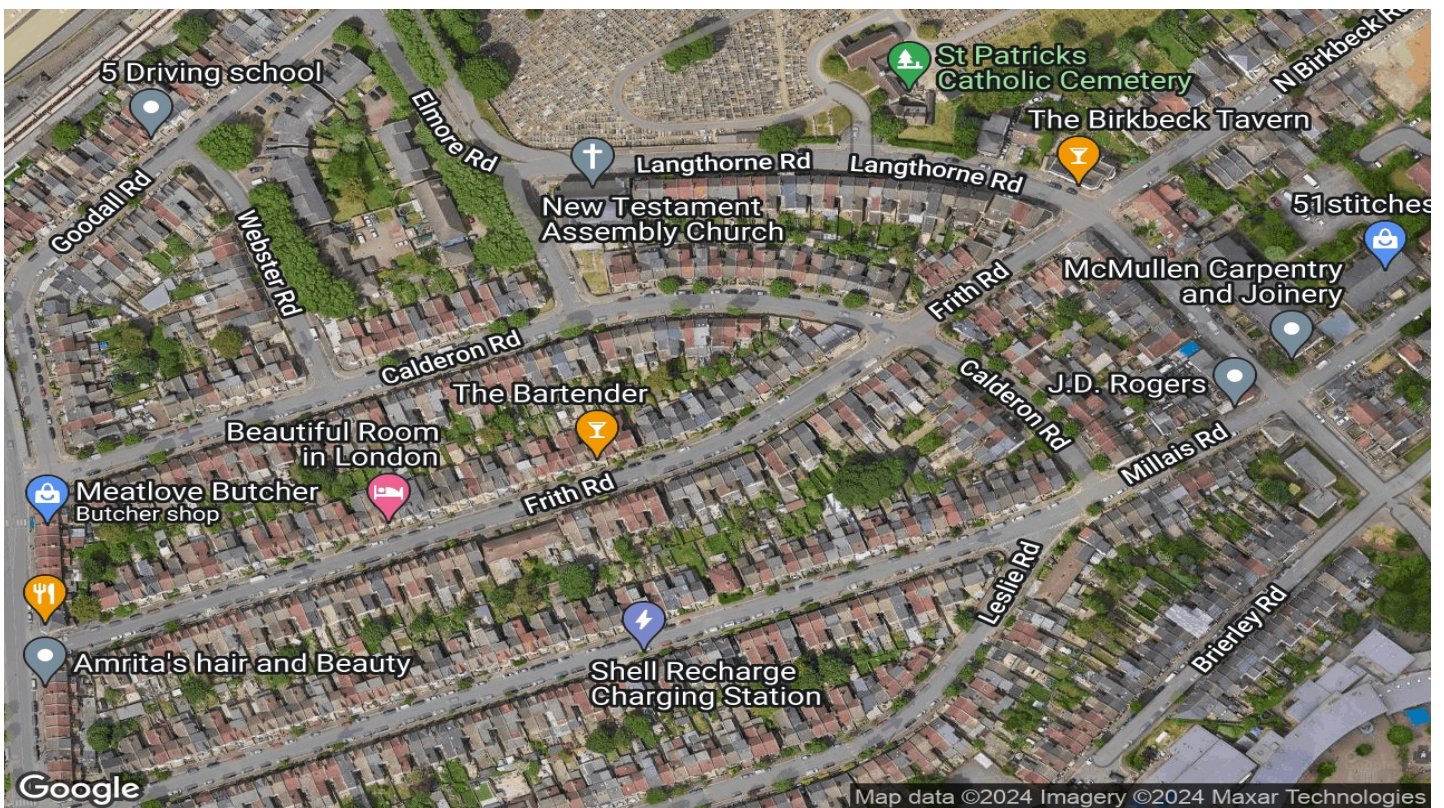
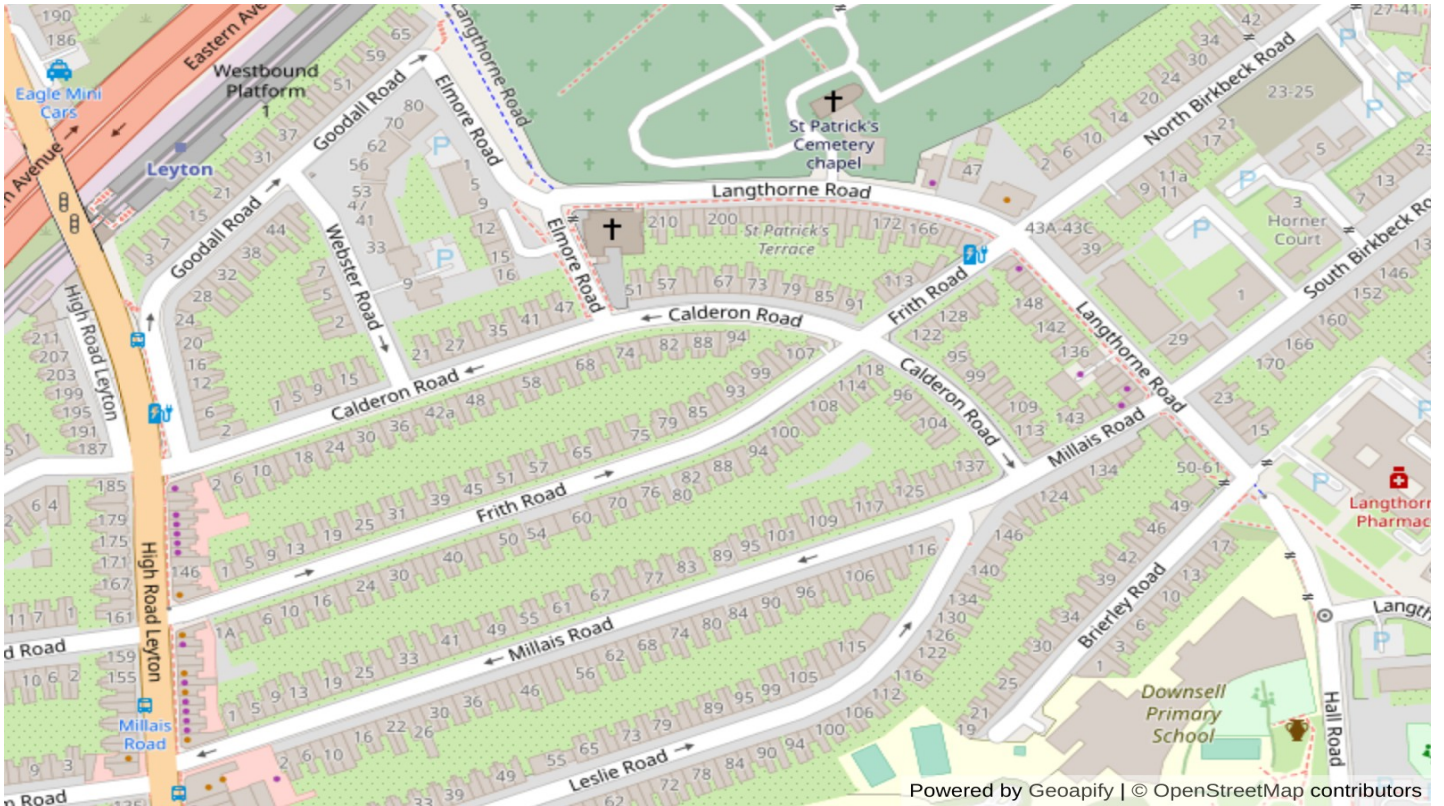


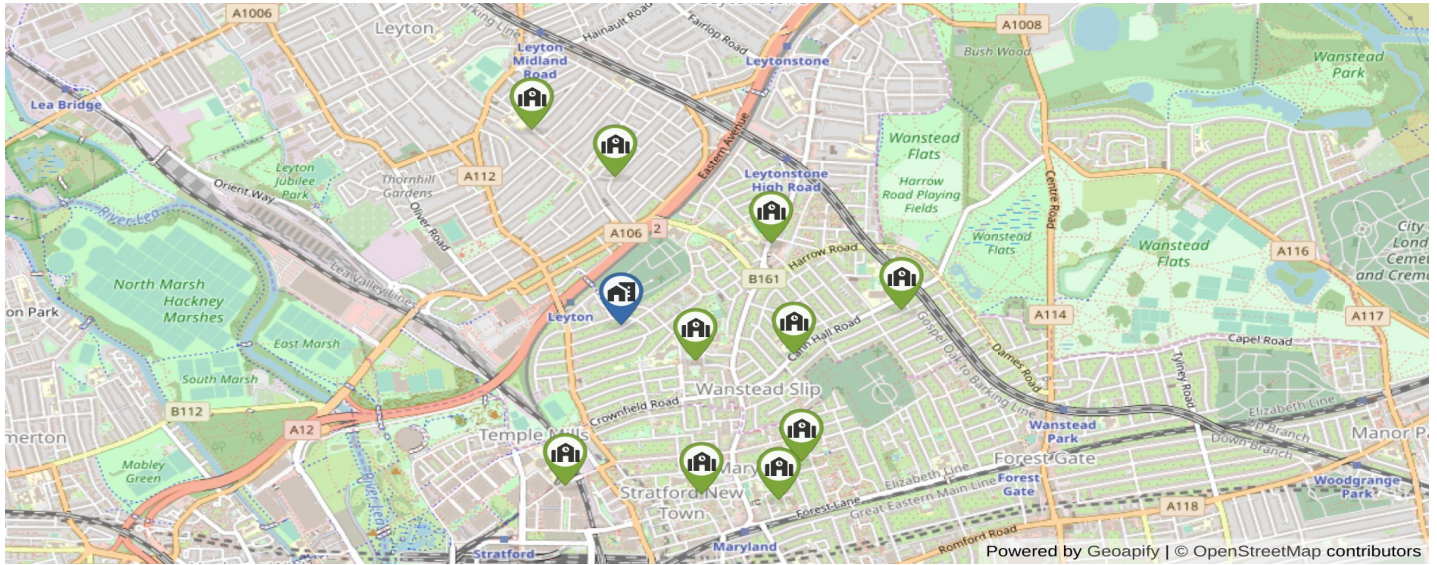
Map View & Satellite View



Neighbouring Planning History

Full Address of Property / Update Submission	Planning Reference number	Planning Description
48 Calderon Road, Leytonstone, London, E11 4EU 04-03-2021	Ref. No. : 210154 Decision - Refused	Prior approval for the construction of a single storey rear extension which would extend 6.00m beyond the rear wall of the existing dwelling, a maximum heigh...
40 Frith Road, Leytonstone, London, E11 4EY 19-06-2021	Ref. No. : 211688 Decision - Detailed Plans Submitted	Lawful Development Certificate (Existing)-Use of property as a house in multiple occupation (HMO) (Class C4).
38 Frith Road Leytonstone London E11 4EY 08-10-2020	Ref. No. : 202531 Decision - Detailed Plans Approved	Lawful Development Certificate (Proposed)-Construction of dormer roofextension to main rear roof and extension above two-storey rear projection together with...
74 Calderon Road, Leytonstone, London, E11 4EU 22-02-2024	Ref. No. : 232713 Decision - Detailed Plans Approved	Construction of a two storey side extension, single storey rear infill extension and rear dormer roof extension.
77 Millais Road Leytonstone London E11 4EZ 23-12-2019	Ref. No. : 194057 Decision - Detailed Plans Submitted	Lawful Development Certificate (Proposed) - Construction of dormer roof extension to main rear roof and extension above two storey rear projection together w...
77 Millais Road Leytonstone London E11 4EZ 25-09-2019	Ref. No. : 192734 Decision - Detailed Plans Submitted	Construction of dormer roof extension to main rear roof and extensionabove outrigger, together with installation of three rooflights to front roof slope.
81 Millais Road Leytonstone E11 4EZ 01-09-2019	Ref. No. : 192518 Decision - Detailed Plans Submitted	Construction of single storey rear extension and part infill rear extension.
32 CALDERON ROAD 27-11-2023	Ref. No. : 232332 Decision - Refused	Construction of a single storey rear wraparound extension at ground floor level.
First Floor Flat 19 Calderon Road Leytonstone E11 4ET 27-08-2020	Ref. No. : 201977 Decision - Refused	Construction of a dormer roof extension to main rear roof and installation of two roof lights to the main front roof slope.
First Floor Flat 19 Calderon Road Leytonstone London E11 4ET 23-03-2020	Ref. No. : 200782 Decision - Detailed Plans Submitted	Construction of dormer roof extension to main rear roof and part extension above two storey outrigger together with installation of tworoof lights to front r...
68 Millais Road, Leytonstone, London, E11 4HD 02-12-2021	Ref. No. : 213401 Decision - Detailed Plans Approved	Prior approval for the construction of two extensions (i) single storey rear infill extension which would extend 5.72m beyond the original rear wall of the e...
68 Millais Road, Leytonstone, London, Waltham Forest, E11 4HD 13-01-2021	Ref. No. : 203642 Decision - Detailed Plans Submitted	Lawful Development Certificate (Existing)-Use of property as a house in multiple occupation (HMO) (Class C4).

Primary Schools



Schools Map Legend :

Primary Schools

OFSTED RATING

NOT SPECIFIED

OUTSTANDING

GOOD

REQUIRES IMPROVEMENT

School Details

Ofsted Rating

Pupils

Distance

Gender

Has Nursery

Private

Downsell Primary School

Downsell Road, Leyton, London, E15 2BS



468

0.23 Miles

Mixed



Newport School

Newport Road, London, E10 6PJ



810

0.48 Miles

Mixed



The Jenny Hammond Primary School

Elisham Road, Leytonstone, London, E11 3JH



404

0.48 Miles

Mixed



Mayville Primary School

Lincoln Street, London, E11 4PZ



376

0.49 Miles

Mixed



Harris Academy Chobham

40 Cheering Lane, London, E20 1BD



2042

0.54 Miles

Mixed



Colegrave Primary School

Henniker Road, London, E15 1JY



579

0.59 Miles

Mixed



Maryland Primary School

Gurney Road, London, E15 1SL



438

0.66 Miles

Mixed



Dawlish Primary School

Jesse Road, London, E10 6NN



173

0.68 Miles

Mixed



St Francis' Catholic Primary School

Maryland Park, Stratford, London, E15 1HD



353

0.71 Miles

Mixed



Buxton School

234 Cann Hall Road, Leytonstone, London, E11 3NN



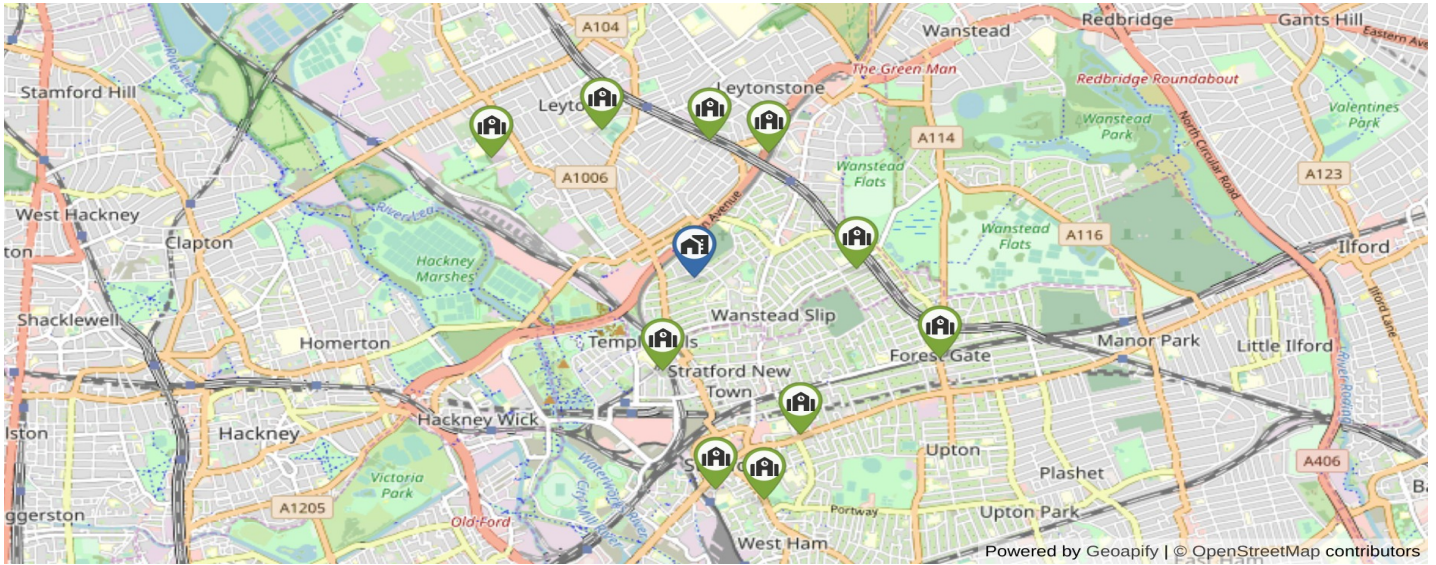
1199

0.76 Miles

Mixed



Secondary Schools



Schools Map Legend :

Secondary Schools

OFSTED RATING

NOT SPECIFIED

OUTSTANDING

GOOD

REQUIRES IMPROVEMENT

School Details

Ofsted Rating

Pupils

Distance

Gender

Has Nursery

Private

Harris Academy Chobham

40 Cheering Lane, London, E20 1BD



2042

0.54 Miles

Mixed



Buxton School

234 Cann Hall Road, Leytonstone, London, E11 3NN



1199

0.76 Miles

Mixed



Norlington School and 6th Form

Norlington Road, Leyton, London, E10 6JZ



761

0.77 Miles

Boys



Connaught School for Girls

Dyers Hall Road, Leytonstone, London, E11 4AE



620

0.78 Miles

Girls



George Mitchell School

Farmer Road, Leyton, London, E10 5DN



991

0.93 Miles

Mixed



Sarah Bonnell School

Deanery Road, Stratford, London, E15 4LP



1330

1 Miles

Girls



Lammas School and Sixth Form

150 Seymour Road, Leyton, London, E10 7LX



788

1.16 Miles

Mixed



London Academy of Excellence

Broadway House, 322 High Street, London, E15 1AJ



471

1.18 Miles

Mixed



Forest Gate Community School

Forest Lane, London, E7 9BB



1273

1.23 Miles

Mixed



School 21

Pitchford Street, Stratford, E15 4RZ



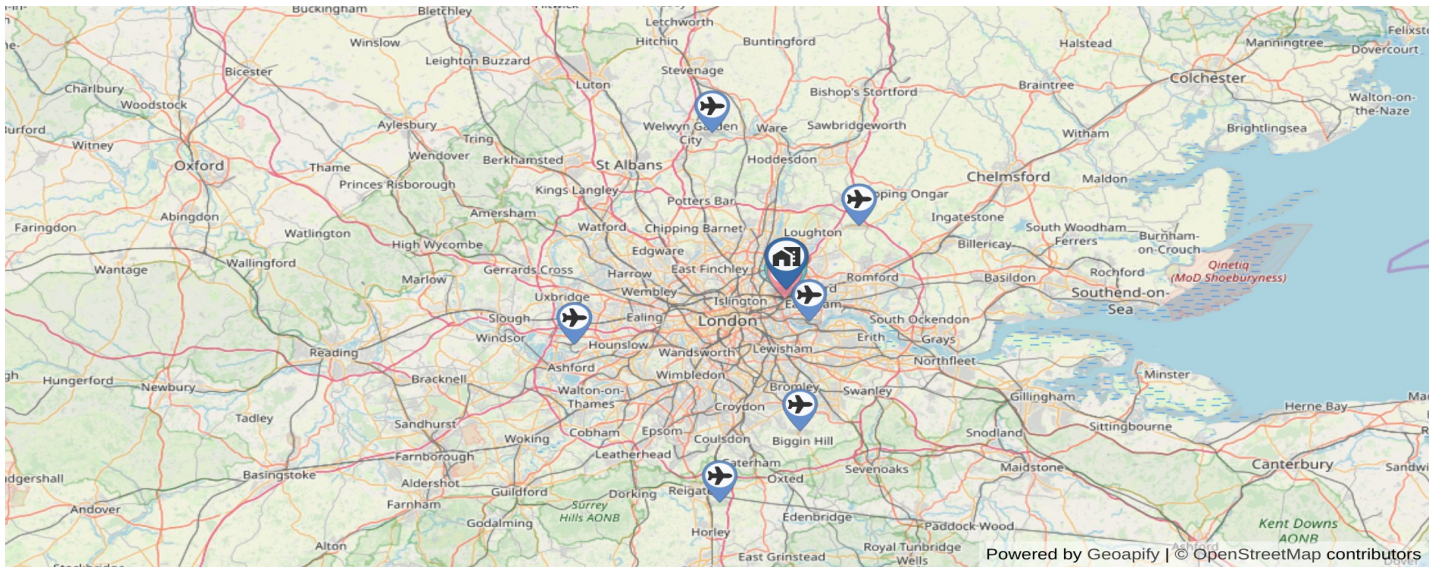
1236

1.28 Miles

Mixed



Transportation



Transportation Map Legend :

Airports

Railway Stations

UG Stations

Bus Stations

Airports

London City Airport, Hartmann Rd, London E16 2PX, United Kingdom	4.15 Miles
Stapleford Aerodrome, Ongar Rd, Romford RM4 1SJ, United Kingdom	9.72 Miles
London Biggin Hill Airport, Main Rd, Biggin Hill, Westerham TN16 3BH, United Kingdom	15.52 Miles
Panshanger Aerodrome, Welwyn Garden City AL7 2QJ, United Kingdom	18.32 Miles
Heathrow Airport, Heathrow Airport, Terminal 2, Inner Ring E, Hounslow TW6 1QG, United Kingdom	20.41 Miles
Redhill Aerodrome, South Nutfield, Redhill RH1 5JZ, United Kingdom	24.14 Miles
London Stansted Airport, Bassingbourn Rd, Stansted CM24 1QW, United Kingdom	24.71 Miles

Railway Station

Leytonstone High Road, High Road, London E11 4RE, United Kingdom	0.7 Miles
Maryland, London, United Kingdom	0.74 Miles
Stratford International, Queen Elizabeth Olympic Park, International Way, London E20 1YY, United Kingdom	0.8 Miles
Stratford, London E15 1DA, United Kingdom	0.98 Miles

Underground Station

Leyton, Leyton Underground Station Underground Ltd, High Rd. Leyton, London E10 5PS, United Kingdom	0.17 Miles
Leytonstone, Leytonstone Station Underground Ltd, Church Ln, Bushwood, London E11 1HE, United Kingdom	0.98 Miles
Stratford, Stratford Station, Station Street, Stratford, Greater, London E15 1AZ, United Kingdom	1 Miles
Wanstead, London E11 2RJ, United Kingdom	1.86 Miles

Bus Station

Leytonstone Fire Station (Stop E), United Kingdom	0.53 Miles
Leytonstone Fire Station (Stop D), United Kingdom	0.54 Miles
Leytonstone High Road Station (Stop F), United Kingdom	0.68 Miles
Leytonstone High Road Station (Stop J), United Kingdom	0.75 Miles

Hospitals / GP / Dentists / NHS

Hospitals

Whipps Cross Hospital

Leytonstone Whipps Cross Road London E11 1NR

1.61 Miles

Whipps Cross University Hospital

Whipps Cross Road Leytonstone London E11 1NR

1.61 Miles

The John Howard Centre

Forensic Centre for Mental Health 12 Kenworthy Road London E9 5TD

1.63 Miles

The Lodge

1 Crozier Terrace London E9 6AT

1.72 Miles

City And Hackney Centre For Mental Health

Homerton Row London E9 6SR

1.93 Miles

GP

Kiyani Medical Practice

Langthorne Health Centre 13 Langthorne Road London E11 4HX

0.17
Miles

Langthorne Sharma Family Practice

13 Langthorne Road London E11 4HX

0.17
Miles

L.L. Medical Care Ltd (Agarwal & Agrawal Practice)

13 Langthorne Road Leytonstone London E11 4HX

0.17
Miles

Lime Tree Surgery

321 High Road Leytonstone E11 4JT

0.31
Miles

Dentists

Mr Dineen & Associates

229 High Road Leyton London E10 5QE

0.24
Miles

I.E. Barmania's Dental Practice

I.E. Barmania's Dental Practice 318 High Road London E11 3HS

0.34
Miles

Mr. Gupta & Associates

399 High Road Leyton London E10 5NA

0.51
Miles

East Village Dental

3-5 Mirabelle Gardens London E20 1BX

0.63
Miles

Response Times of NHS Services

Category Approx. Response Time (Hr:Min:Sec)

C1 **00 hrs 07 mins 36 secs**

C1T **00 hrs 10 mins 40 secs**

C2 **00 hrs 41 mins 19 secs**

C3 **01 hrs 24 mins 09 secs**

C4 **02 hrs 24 mins 58 secs**

C1: Calls from people with life-threatening illnesses or injuries such as cardiac arrest or serious allergic reaction (fastest response)

C1T: Calls from people with life-threatening illnesses or injuries such as cardiac arrest or serious allergic reaction where the patient was transported (fastest response)

C2: Emergency calls for conditions and injuries such as burns, epilepsy and strokes (high priority)

C3: Urgent calls for conditions and injuries such as late stages of labour, non-severe burns, and diabetes. Transportation to A&E may not be required

C4: Less urgent calls for conditions such as diarrhoea and vomiting and urine infections and flu. Advice via phone / GP referral may be recommended over the phone