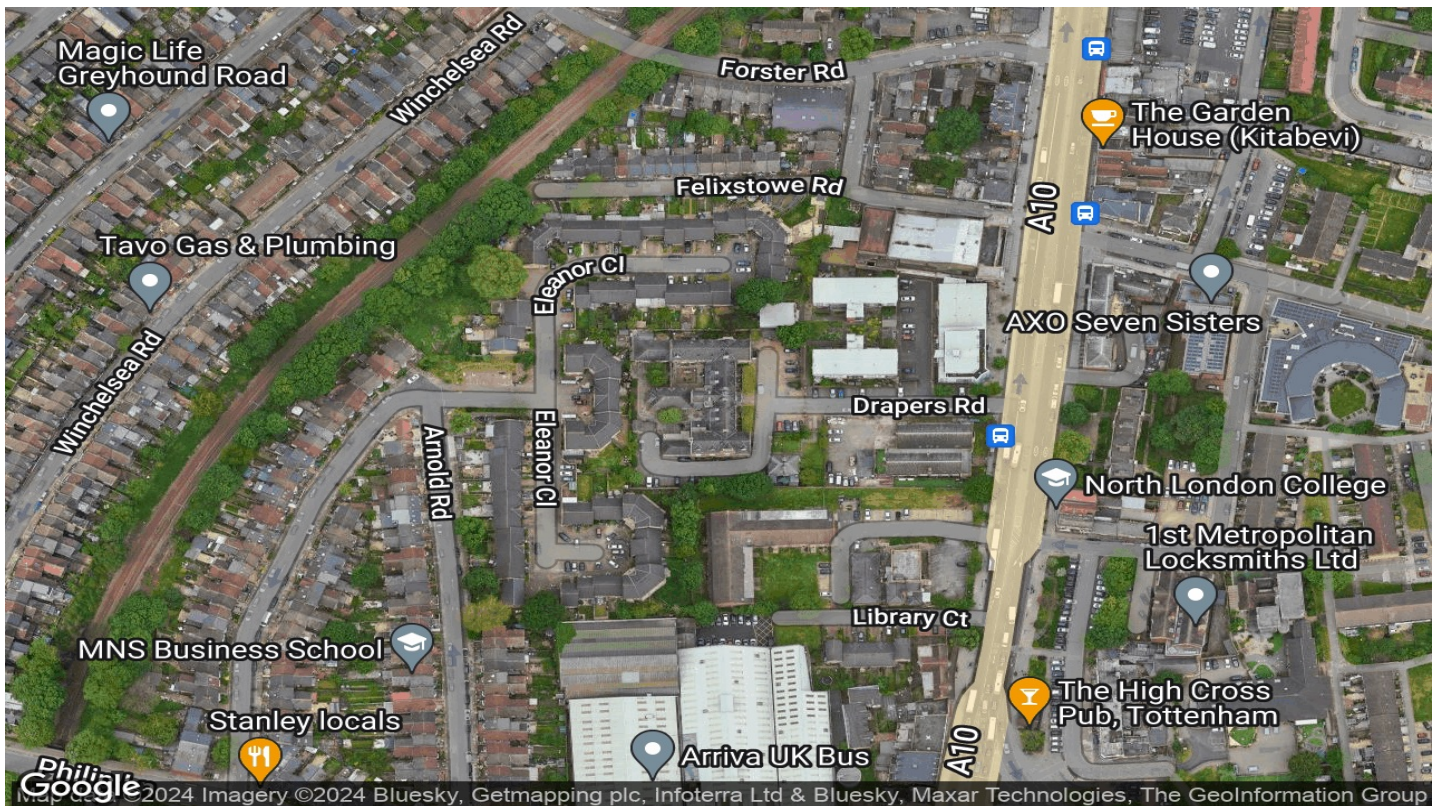
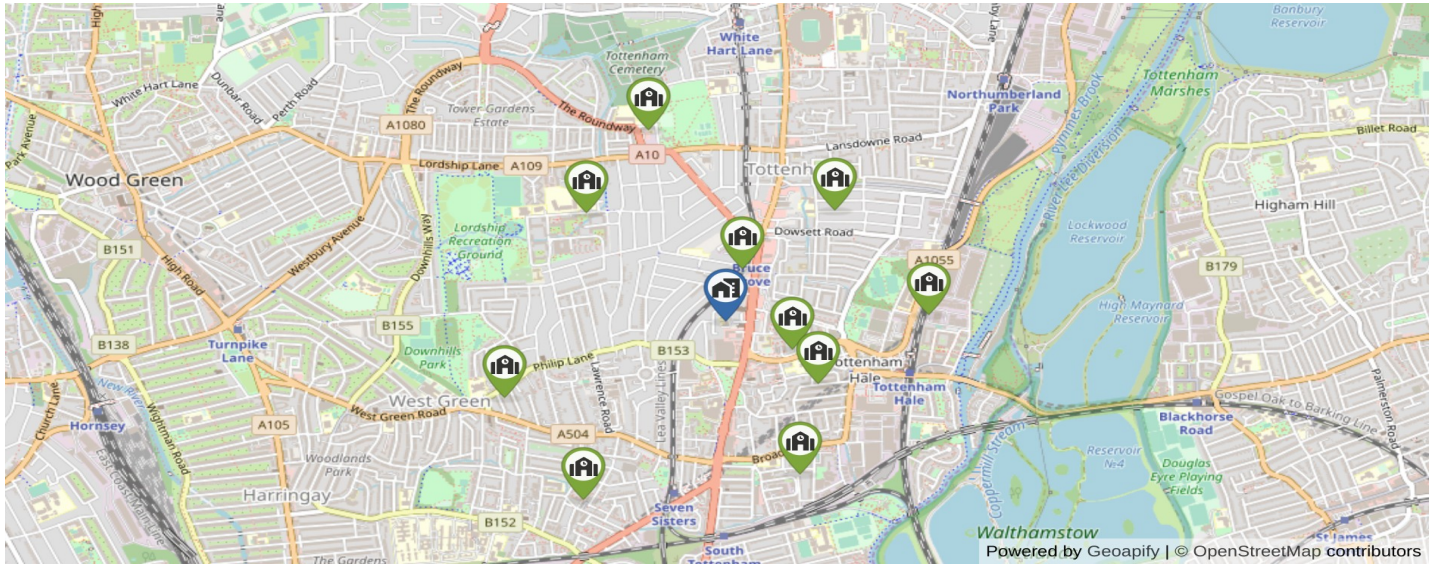


Map View & Satellite View



Primary Schools



Schools Map Legend :

Primary Schools

OFSTED RATING

NOT SPECIFIED

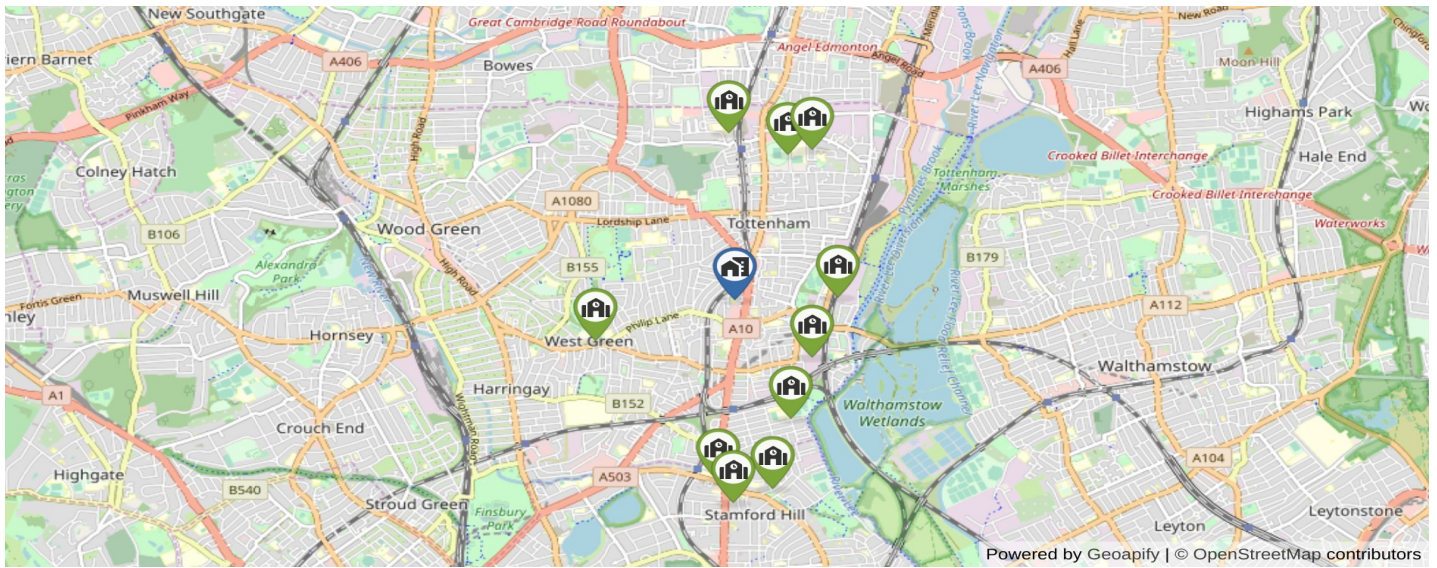
OUTSTANDING

GOOD

REQUIRES IMPROVEMENT

School Details	Ofsted Rating	Pupils	Distance	Gender	Has Nursery	Private
Bruce Grove Primary School Sperling Road, Tottenham, London, N17 6UH		337	0.18 Miles	Mixed	<input type="radio"/>	<input type="radio"/>
Holy Trinity CofE Primary School Somerset Road, London, N17 9EJ		172	0.2 Miles	Mixed	<input type="radio"/>	<input type="radio"/>
Welbourne Primary School Stainby Road, Tottenham, London, N15 4EA		522	0.32 Miles	Mixed	<input type="radio"/>	<input type="radio"/>
The Mulberry Primary School Parkhurst Road, Tottenham, London, N17 9RB		602	0.47 Miles	Mixed	<input type="radio"/>	<input type="radio"/>
The Willow Primary School Adams Road, London, N17 6HW		464	0.52 Miles	Mixed	<input type="radio"/>	<input type="radio"/>
Earlsmead Primary School Broad Lane, Tottenham, London, N15 4PW		442	0.53 Miles	Mixed	<input type="radio"/>	<input type="radio"/>
Harris Academy Tottenham Ashley Road, Tottenham, London, N17 9LN		1275	0.56 Miles	Mixed	<input checked="" type="radio"/>	<input type="radio"/>
Harris Primary Academy Philip Lane Philip Lane, Tottenham, London, N15 4AB		438	0.65 Miles	Mixed	<input type="radio"/>	<input type="radio"/>
Risley Avenue Primary School The Roundway, Tottenham, London, N17 7AB		543	0.66 Miles	Mixed	<input type="radio"/>	<input type="radio"/>
Seven Sisters Primary School South Grove, Tottenham, London, N15 5QE		277	0.7 Miles	Mixed	<input type="radio"/>	<input type="radio"/>

Secondary Schools



Schools Map Legend :

Secondary Schools

OFSTED RATING

NOT SPECIFIED

OUTSTANDING

GOOD

REQUIRES IMPROVEMENT

School Details

Ofsted Rating

Pupils

Distance

Gender

Has Nursery

Private

Harris Academy Tottenham

Ashley Road, Tottenham, London, N17 9LN



1275

0.56 Miles

Mixed



Ada National College for Digital Skills

Broad Lane, Tottenham Hale, London, N15 4AG



0.56 Miles

Mixed



Park View School

252 West Green Road, Tottenham, London, N15 3QR



1150

0.79 Miles

Mixed



Gladesmore Community School

Crowland Road, Tottenham, London, N15 6EB



1314

0.82 Miles

Mixed



London Academy of Excellence Tottenham

Lilywhite House, 780 High Road, London, N17 0BX



554

0.98 Miles

Mixed



Duke's Aldridge

Trulock Road, Tottenham, London, N17 0PG



1046

1.05 Miles

Mixed



Haringey Sixth Form College

White Hart Lane, Tottenham, London, N17 8HR



0

1.07 Miles

Mixed



Our Lady's Catholic High School

6-16 Amhurst Park, Stamford Hill, London, N16 5AF



658

1.16 Miles

Girls



Yesodey Hatorah Senior Girls School

Egerton Road, Stamford Hill, London, N16 6UB



353

1.23 Miles

Girls



Lubavitch House School (Senior Girls)

107-115 Stamford Hill, London, N16 5RP



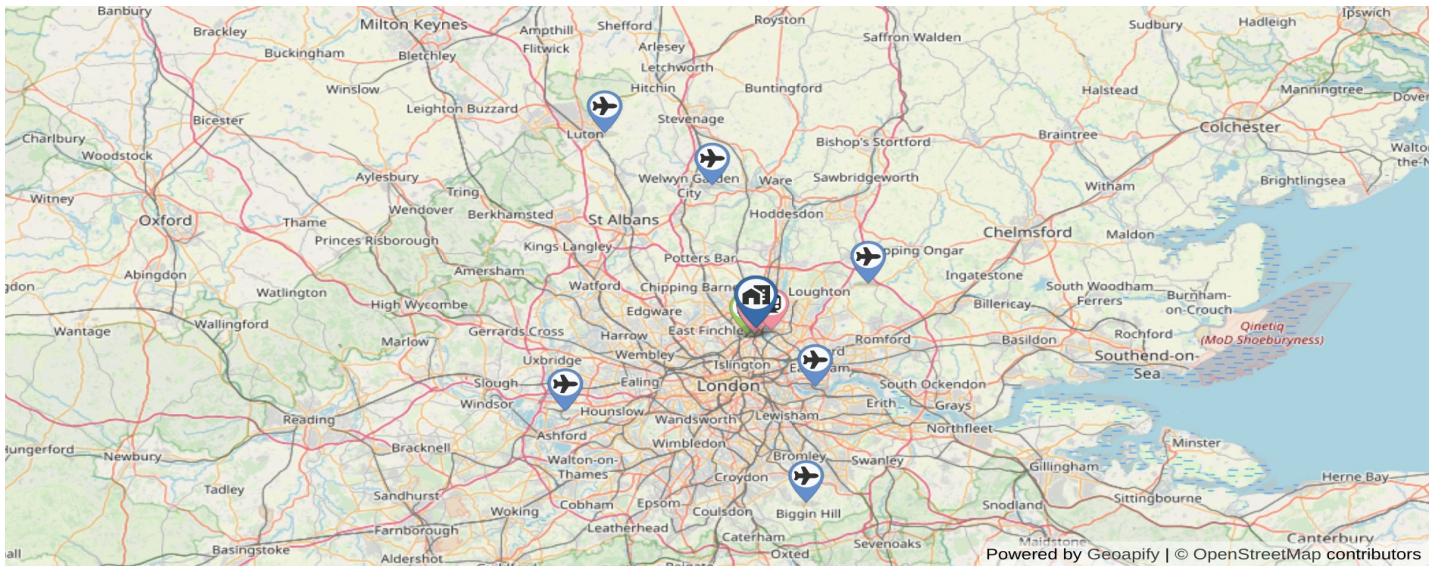
124

1.3 Miles

Girls



Transportation



Transportation Map Legend :

Airports

Railway Stations

UG Stations

Bus Stations

Airports

London City Airport, Hartmann Rd, London E16 2PX, United Kingdom	7.88 Miles
Stapleford Aerodrome, Ongar Rd, Romford RM4 1SJ, United Kingdom	10.77 Miles
Panshanger Aerodrome, Welwyn Garden City AL7 2QJ, United Kingdom	15.11 Miles
London Biggin Hill Airport, Main Rd, Biggin Hill, Westerham TN16 3BH, United Kingdom	18.39 Miles
Heathrow Airport, Heathrow Airport, Terminal 2, Inner Ring E, Hounslow TW6 1QG, United Kingdom	18.53 Miles
Luton Airport, Airport Way, Luton LU2 9LU, United Kingdom	23.83 Miles
London Stansted Airport, Bassingbourn Rd, Stansted CM24 1QW, United Kingdom	23.97 Miles

Railway Station

Bruce Grove, London N17 6QA, United Kingdom	0.25 Miles
Tottenham Hale, London N17 9FD, United Kingdom	0.51 Miles
Seven Sisters, Seven Sisters Rd, South Tottenham, London N15 5LA, United Kingdom	0.58 Miles
White Hart Lane, White Hart Ln, London N17 8HH, United Kingdom	0.97 Miles

Underground Station

Seven Sisters, High Rd, South Tottenham, London N15 5BT, United Kingdom	0.49 Miles
Tottenham Hale, London N17 9FU, United Kingdom	0.5 Miles
Blackhorse Road, Underground Ltd, Blackhorse Rd, London E17 6ND, United Kingdom	1.34 Miles
Turmpike Lane, Westbury Ave, London N15 3NX, United Kingdom	1.34 Miles

Bus Station

Seven Sisters Station (Stop E), United Kingdom	0.46 Miles
Cornwall Road Haringay (Stop TK), United Kingdom	0.92 Miles
Cornwall Road Haringay (Stop TJ), United Kingdom	0.94 Miles
White Hart Lane Station (Stop G), United Kingdom	1.02 Miles

Hospitals / GP / Dentists / NHS

Hospitals

Olive Eden Hospital

71 St. Pauls Road London N17 0ND

0.87 Miles

St. Ann's Hospital

St. Ann's Road London N15 3TH

1.11 Miles

St Ann's Hospital (Beh-Mht Services)

St. Ann's General Hospital St. Ann's Road London N15 3TH

1.11 Miles

North Middlesex Hospital

Sterling Way London N18 1QX

1.56 Miles

North Middlesex University Hospital

Sterling Way London N18 1QX

1.56 Miles

GP

Bruce Grove Primary Health Care Centre

461-463 High Road Tottenham London N17 6QB

0.12 Miles

Tynemouth Medical Practice

Tynemouth Road Tottenham London N15 4RH

0.33 Miles

Charlton House Medical Centre

581 High Road London N17 6SB

0.36 Miles

Dowsett Road Surgery

57 Dowsett Road London N17 9DL

0.43 Miles

Dentists

Smile for Life Sedation

342-344 High Road Tottenham N15 4ET

0.14 Miles

Jonathan Schwab

497 High Road London N17 6QA

0.18 Miles

Ocansey Mr P

520A High Road London Tottenham N17 9SX

0.28 Miles

Philip Lane Practice

111 Philip Lane London N15 4JR

0.32 Miles

Response Times of NHS Services

Category Approx. Response Time (Hr:Min:Sec)

C1 **00 hrs 07 mins 36 secs**

C1T **00 hrs 10 mins 40 secs**

C2 **00 hrs 41 mins 19 secs**

C3 **01 hrs 24 mins 09 secs**

C4 **02 hrs 24 mins 58 secs**

C1: Calls from people with life-threatening illnesses or injuries such as cardiac arrest or serious allergic reaction (fastest response)

C1T: Calls from people with life-threatening illnesses or injuries such as cardiac arrest or serious allergic reaction where the patient was transported (fastest response)

C2: Emergency calls for conditions and injuries such as burns, epilepsy and strokes (high priority)

C3: Urgent calls for conditions and injuries such as late stages of labour, non-severe burns, and diabetes. Transportation to A&E may not be required

C4: Less urgent calls for conditions such as diarrhoea and vomiting and urine infections and flu. Advice via phone / GP referral may be recommended over the phone