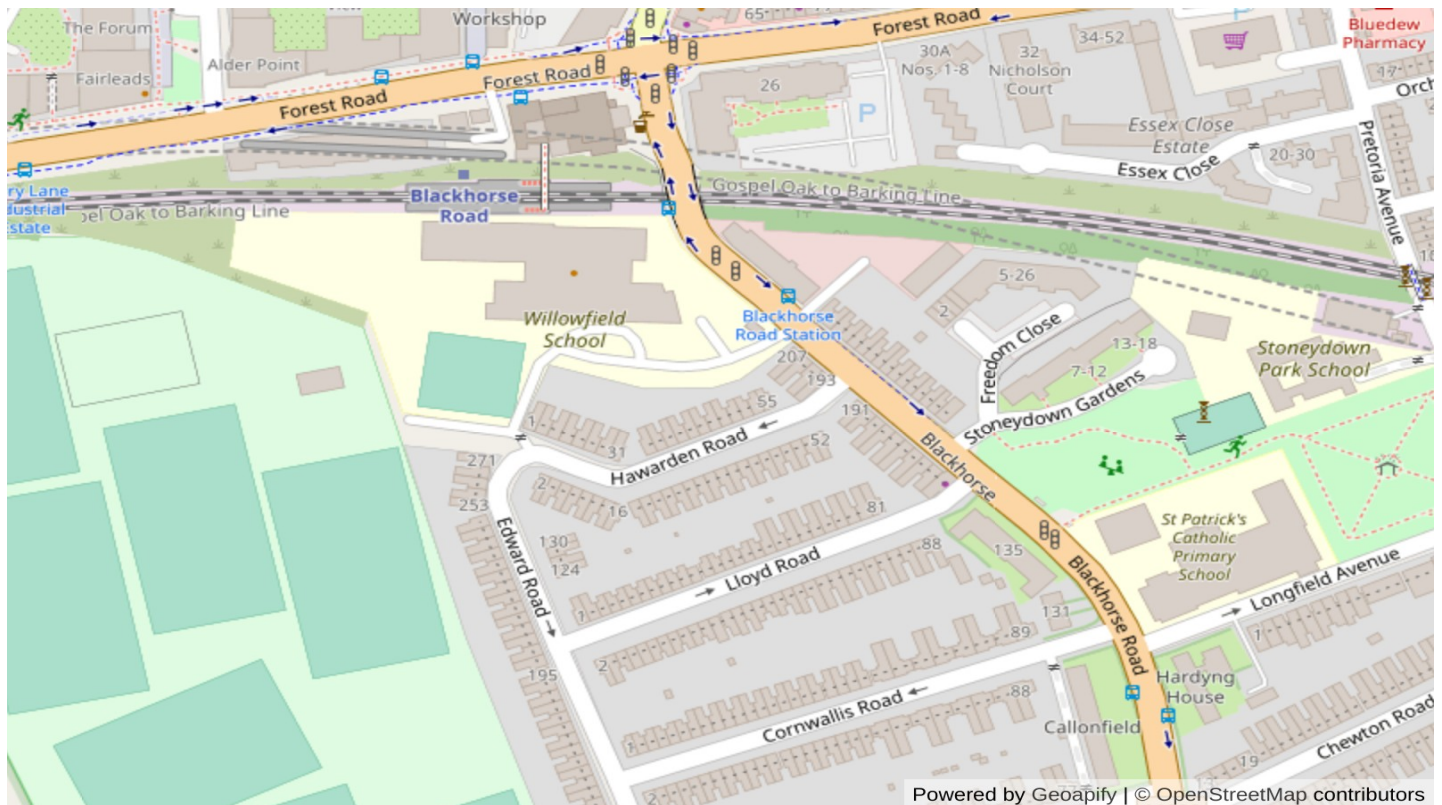


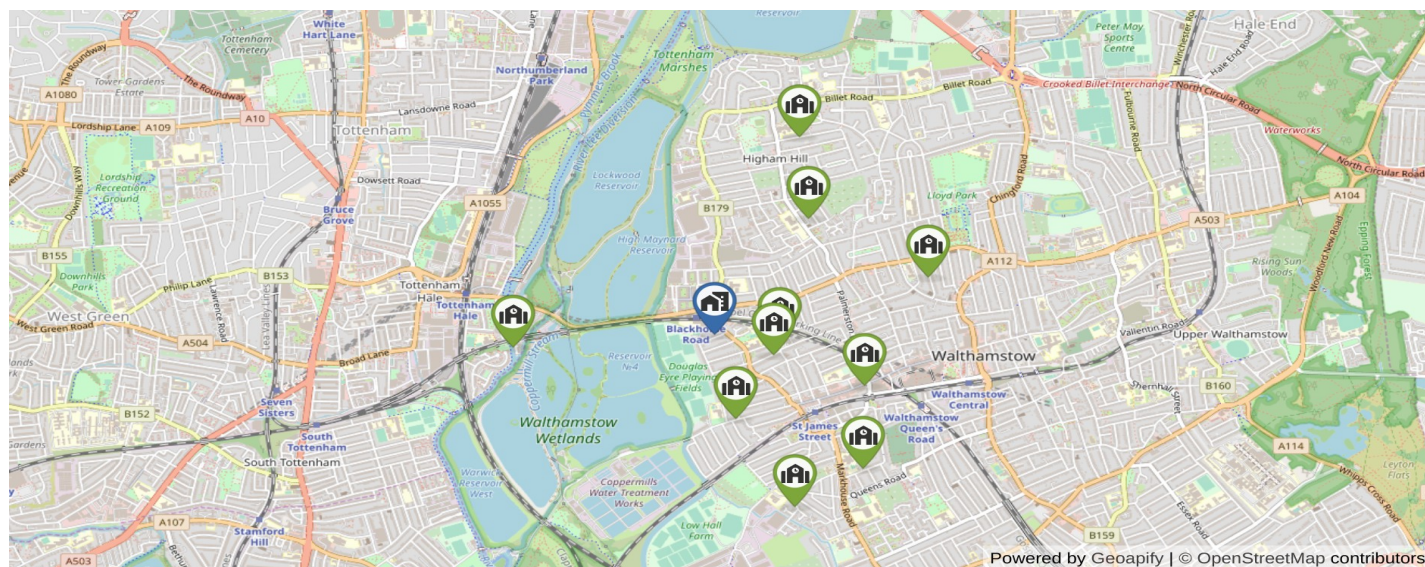
Map View & Satellite View



Neighbouring Planning History

Full Address of Property / Update Submission	Planning Reference number	Planning Description
35 Lloyd Road Walthamstow London E17 6NP 25-09-2019	Ref. No. : 193049 Decision - Detailed Plans Submitted	Construction of single storey rear extension.
35 Lloyd Road Walthamstow London E17 6NP 14-05-2020	Ref. No. : 201291 Decision - Detailed Plans Submitted	Retention and modification of existing single storey rear and side infill extension at ground floor level.
9 Lloyd Road Walthamstow London E17 6NP 01-09-2019	Ref. No. : 192749 Decision - Detailed Plans Submitted	Lawful Development Certificate (Proposed) - Construction of dormer roof extension to main rear roof and extension above two storey rear projection together w...
9 Lloyd Road Walthamstow London E17 6NP 30-06-2019	Ref. No. : 191930 Decision - Detailed Plans Submitted	Construction of a rear and side extension at ground floor and extension at second floor over existing outrigger.
225 Edward Road Walthamstow London E17 6NU 16-03-2020	Ref. No. : 200870 Decision - Detailed Plans Submitted	Lawful Development Certificate (Proposed)-Construction of dormer roofextension to main rear roof, and roof extension above part of two storey outrigger, toge...
225 Edward Road Walthamstow London E17 6NU 20-01-2020	Ref. No. : 200086 Decision - Detailed Plans Submitted	Construction of a rear dormer extension to the main roof and dormer roof extension over the existing rear outrigger along with installation of 3 front roofli...
24 Lloyd Road Walthamstow London E17 6NR 05-05-2019	Ref. No. : 191337 Decision - Detailed Plans Submitted	Construction of single storey side and rear extension.
142 Blackhorse Road Walthamstow London E17 6NH 21-02-2020	Ref. No. : 200468 Decision - Detailed Plans Submitted	Prior approval for the construction of a single storey rear extensionwhich would extend 6.00m beyond the rear wall of the existing dwelling, a maximum height...
142 Blackhorse Road Walthamstow London E17 6NH 26-12-2019	Ref. No. : 194134 Decision - Detailed Plans Submitted	Prior approval for the construction of single storey rear infill extension which would extend 6.0M beyond the original rear wall of theexisting dwelling with...
132 Blackhorse Road, Walthamstow, London, E17 6NH 13-02-2024	Ref. No. : 240354 Decision - Detailed Plans Approved	Lawful Development Certificate (Proposed) - Construction of dormer roof extension to main rear roof (with French doors and safety railings), and roof extens...
12 Lloyd Road Walthamstow London E17 6NR 31-03-2019	Ref. No. : 190851 Decision - Detailed Plans Submitted	Prior approval for the construction of single storey rear infill extension which would extend 6M beyond the original rear wall of the existing dwelling with ...
43 Cornwallis Road, Walthamstow, London, E17 6NL 16-12-2021	Ref. No. : 213440 Decision - Detailed Plans Approved	Prior approval for the construction of a single storey rear extension which would extend 5.60m beyond the rear wall of the existing dwelling, a maximum heigh...

Primary Schools



Schools Map Legend :

Primary Schools

OFSTED RATING

NOT SPECIFIED

OUTSTANDING

GOOD

REQUIRES IMPROVEMENT

School Details

Ofsted Rating

Pupils

Distance

Gender

Has Nursery

Private

Stoneydown Park School

Pretoria Avenue, Walthamstow, London, E17 6JY



570

0.22 Miles

Mixed



St Patrick's Catholic Primary School

Longfield Avenue, London, E17 7DP



412

0.22 Miles

Mixed



Coppermill Primary School

Edward Road, Walthamstow, London, E17 6PB



238

0.35 Miles

Mixed



Mission Grove Primary School

Buxton Road, Walthamstow, London, E17 7EJ



809

0.55 Miles

Mixed



Hillyfield Primary Academy

Higham Hill Road, London, E17 6ED



1316

0.56 Miles

Mixed



Ferry Lane Primary School

Jarrow Road, Ferry Lane Estate, London, N17 9PP



155

0.69 Miles

Mixed



South Grove Primary School

Ringwood Road, London, E17 8PW



475

0.74 Miles

Mixed



Barn Croft Primary School

2 Brunel Road, Walthamstow, London, E17 8SB



217

0.75 Miles

Mixed



Greenleaf Primary School

Greenleaf Road, Walthamstow, London, E17 6QW



473

0.76 Miles

Mixed



Whittingham Primary Academy

Higham Hill Road, Walthamstow, London, E17 5QX



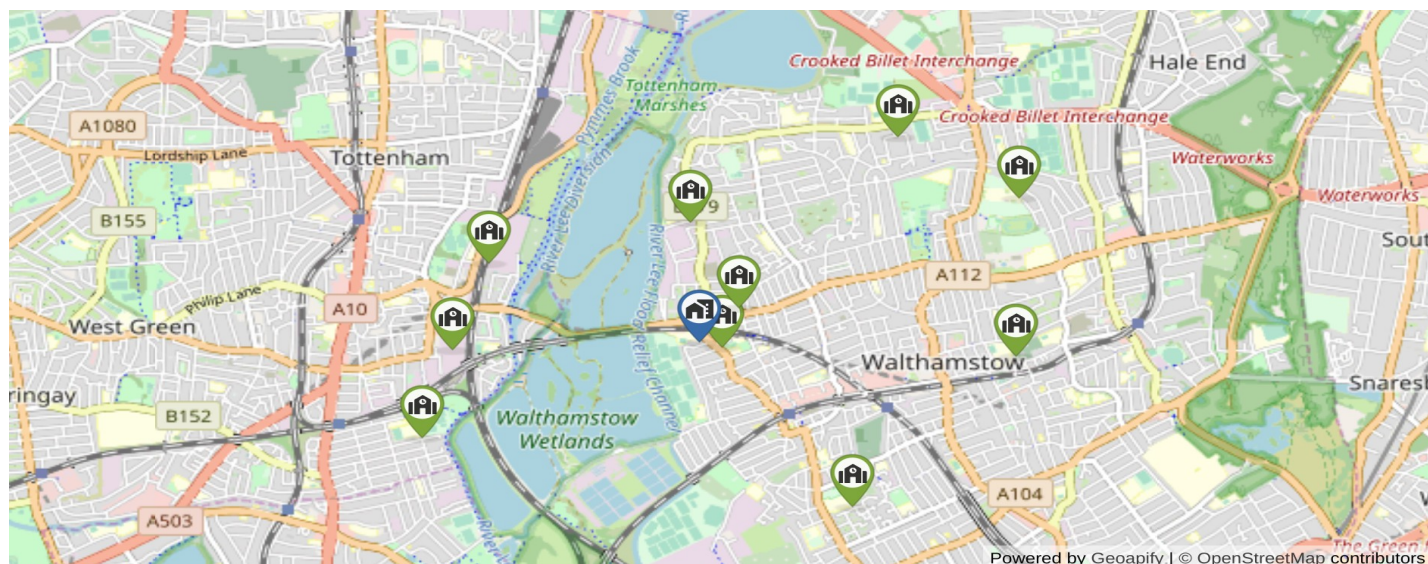
425

0.85 Miles

Mixed



Secondary Schools



Schools Map Legend :

Secondary Schools

OFSTED RATING

NOT SPECIFIED

OUTSTANDING

GOOD

REQUIRES IMPROVEMENT

School Details

Ofsted Rating

Pupils

Distance

Gender

Has Nursery

Private

Willowfield School

209 Blackhorse Road, Walthamstow, London, E17 6ND



895

0.09 Miles

Mixed



Big Creative Academy

38, Clifton Avenue, Walthamstow, London, E17 6HL



0

0.21 Miles

Mixed



Eden Girls' School, Waltham Forest

Blackhorse Lane, Walthamstow, E17 5SD



610

0.54 Miles

Girls



Harris Academy Tottenham

Ashley Road, Tottenham, London, N17 9LN



1275

0.87 Miles

Mixed



Kelmscott School

245 Markhouse Road, Walthamstow, London, E17 8DN



898

0.93 Miles

Mixed



Ada National College for Digital Skills

Broad Lane, Tottenham Hale, London, N15 4AG



0.93 Miles

Mixed



Gladesmore Community School

Crowland Road, Tottenham, London, N15 6EB



1314

1.13 Miles

Mixed



Walthamstow Academy

Billet Road, Walthamstow, London, E17 5DP



1096

1.18 Miles

Mixed



Walthamstow School for Girls

Church Hill, Walthamstow, London, E17 9RZ



890

1.19 Miles

Girls



Sir George Monoux College

Chingford Road, Walthamstow, London, E17 5AA

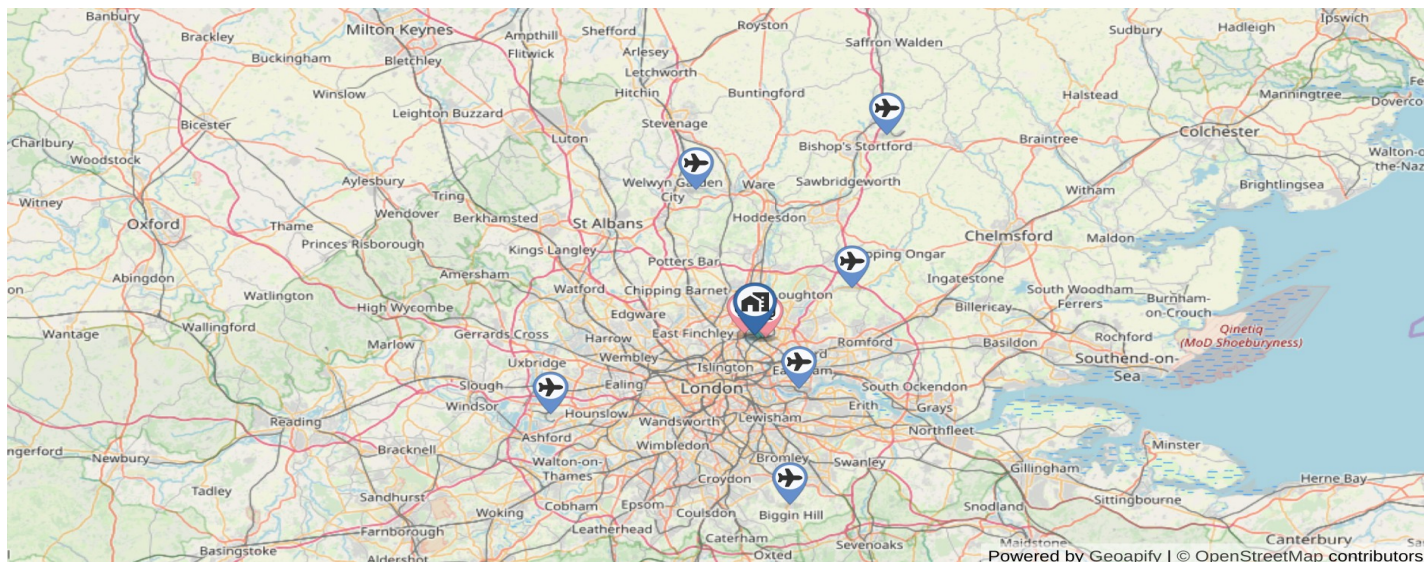


1.36 Miles

Mixed



Transportation



Transportation Map Legend :

Airports

Railway Stations

UG Stations

Bus Stations

Airports

London City Airport, Hartmann Rd, London E16 2PX, United Kingdom	6.78 Miles
Stapleford Aerodrome, Ongar Rd, Romford RM4 1SJ, United Kingdom	9.72 Miles
Panshanger Aerodrome, Welwyn Garden City AL7 2QJ, United Kingdom	15.81 Miles
London Biggin Hill Airport, Main Rd, Biggin Hill, Westerham TN16 3BH, United Kingdom	17.79 Miles
Heathrow Airport, Heathrow Airport, Terminal 2, Inner Ring E, Hounslow TW6 1QG, United Kingdom	19.61 Miles
London Stansted Airport, Bassingbourn Rd, Stansted CM24 1QW, United Kingdom	23.57 Miles
Luton Airport, Airport Way, Luton LU2 9LU, United Kingdom	24.86 Miles

Railway Station

Blackhorse Road, London E17 6JT, United Kingdom	0.1 Miles
St James Street, London, United Kingdom	0.45 Miles
Walthamstow Queens Road, London E17 7QB, UK	0.74 Miles
Tottenham Hale, London N17 9FD, United Kingdom	0.88 Miles

Underground Station

Blackhorse Road, Underground Ltd, Blackhorse Rd, London E17 6ND, United Kingdom	0.09 Miles
Tottenham Hale, London N17 9FU, United Kingdom	0.89 Miles
Walthamstow Central, Walthamstow Central Station BR, Hoe St, London E17 7LP, United Kingdom	0.89 Miles
Seven Sisters, High Rd, South Tottenham, London N15 5BT, United Kingdom	1.4 Miles

Bus Station

Blackhorse Road Station (Stop BB), United Kingdom	0.04 Miles
St James Street Station (Stop F), United Kingdom	0.46 Miles
Selborne Walk (Stop M), United Kingdom	0.71 Miles
Walthamstow Central Station (Stop R), United Kingdom	0.82 Miles

Hospitals / GP / Dentists / NHS

Hospitals

Olive Eden Hospital

71 St. Pauls Road London N17 0ND

1.42 Miles

Whipps Cross Hospital

Leytonstone Whipps Cross Road London E11 1NR

1.9 Miles

Whipps Cross University Hospital

Whipps Cross Road Leytonstone London E11 1NR

1.9 Miles

St. Ann's Hospital

St. Ann's Road London N15 3TH

2.26 Miles

St Ann's Hospital (Beh-Mht Services)

St. Ann's General Hospital St. Ann's Road London N15 3TH

2.26 Miles

GP

The Firs Medical Centre

26 Stephenson Road Walthamstow London E17 7JT

0.43 Miles

St James Medical Practice Limited

47 St James Street London E17 7NH

0.51 Miles

Dr Shantir's Practice

354-358 Forest Road Walthamstow London E17 5JL

0.66 Miles

Claremont Medical Centre

27 Claremont Road Walthamstow London E17 5RJ

0.66 Miles

Dentists

Inspire Dental

67 Palmerston Road London Walthamstow E17 6PU

0.45 Miles

ABBEY DENTAL PRACTICE

25 St. James's Street Walthamstow London E17 7PJ

0.47 Miles

The Dental Design Studio

129 High Street Walthamstow E17 7DB

0.5 Miles

ELM HOUSE DENTAL SURGERY

288 Forest Road Walthamstow London E17 5JN

0.52 Miles

Response Times of NHS Services

Category Approx. Response Time (Hr:Min:Sec)

C1 **00 hrs 07 mins 36 secs**

C1T **00 hrs 10 mins 40 secs**

C2 **00 hrs 41 mins 19 secs**

C3 **01 hrs 24 mins 09 secs**

C4 **02 hrs 24 mins 58 secs**

C1: Calls from people with life-threatening illnesses or injuries such as cardiac arrest or serious allergic reaction (fastest response)

C1T: Calls from people with life-threatening illnesses or injuries such as cardiac arrest or serious allergic reaction where the patient was transported (fastest response)

C2: Emergency calls for conditions and injuries such as burns, epilepsy and strokes (high priority)

C3: Urgent calls for conditions and injuries such as late stages of labour, non-severe burns, and diabetes. Transportation to A&E may not be required

C4: Less urgent calls for conditions such as diarrhoea and vomiting and urine infections and flu. Advice via phone / GP referral may be recommended over the phone