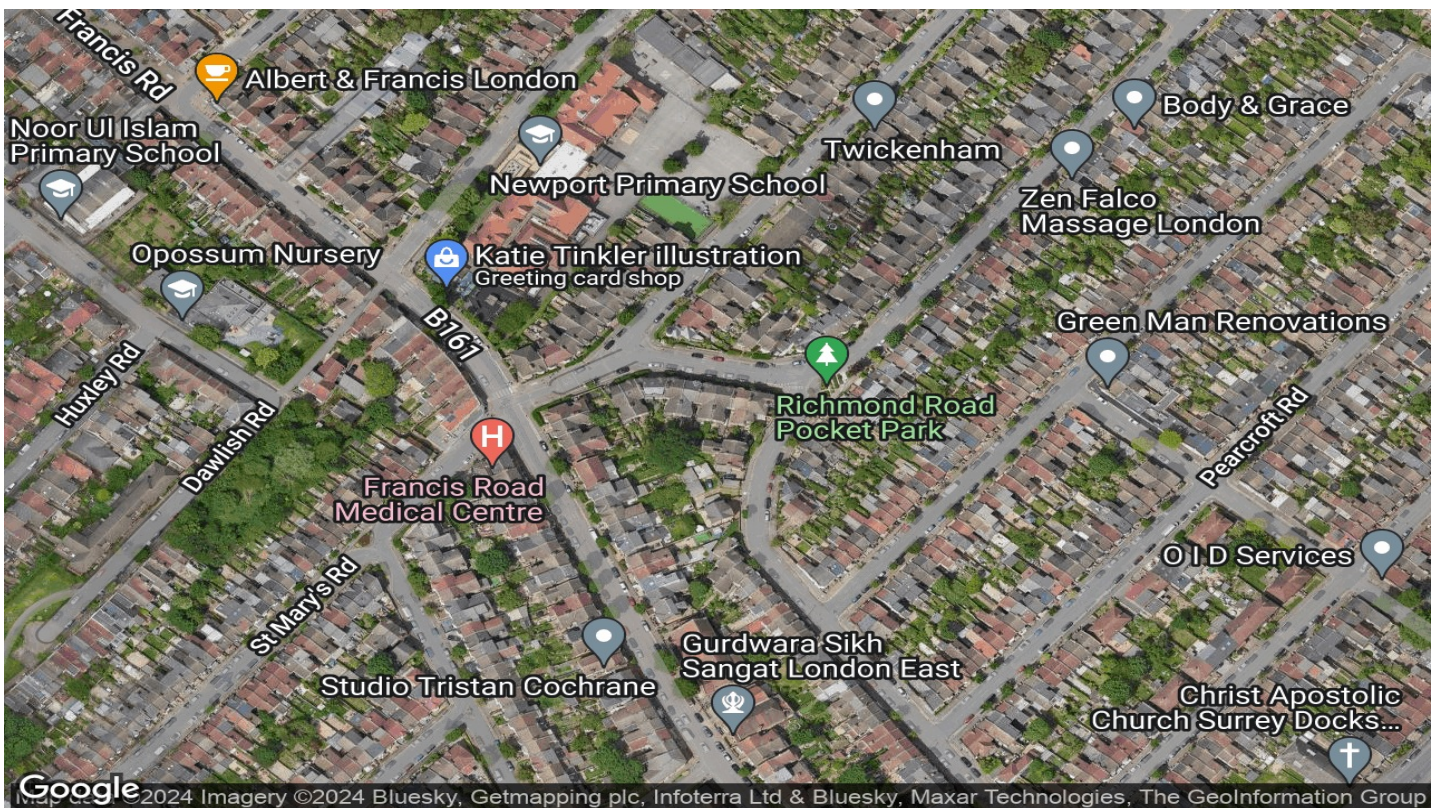
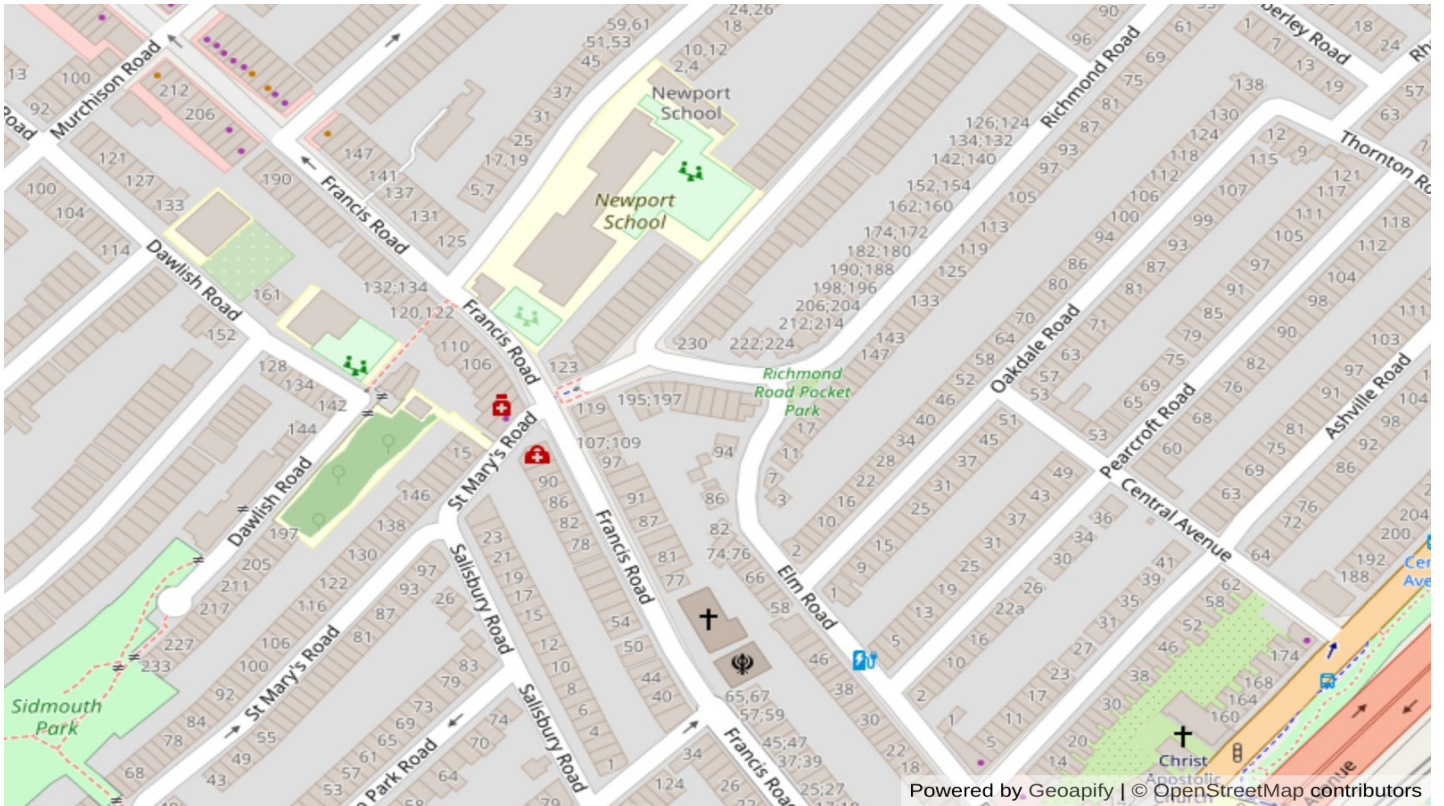


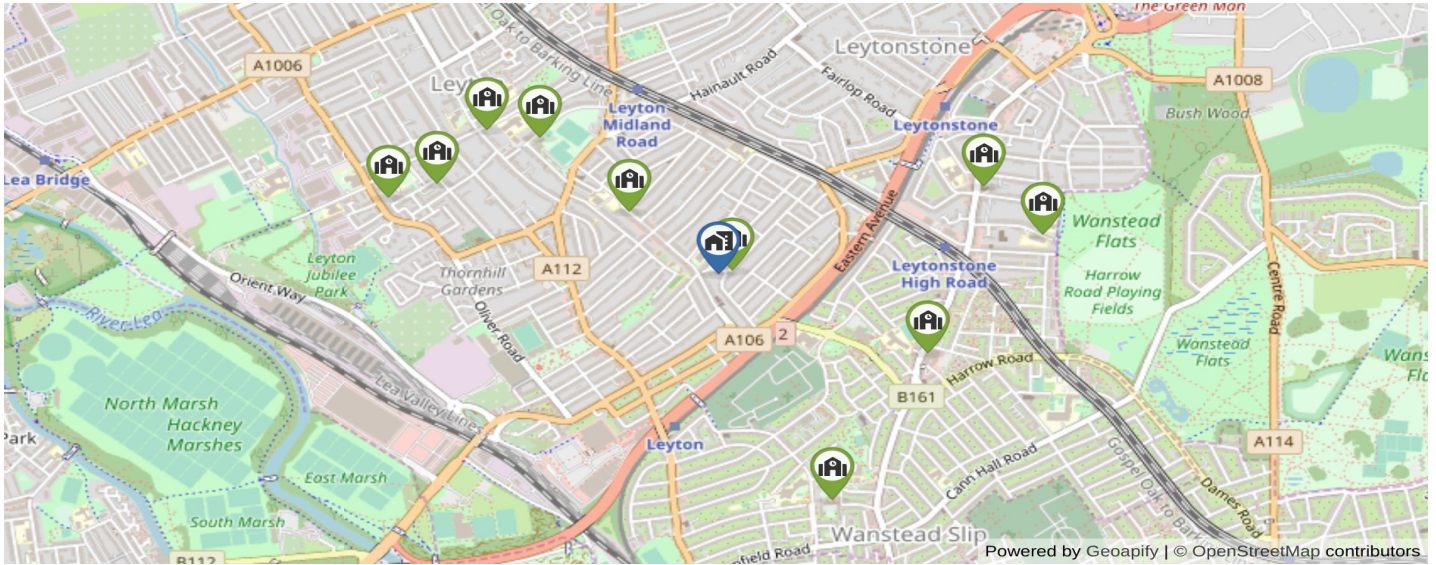
Map View & Satellite View



Neighbouring Planning History

Full Address of Property / Update Submission	Planning Reference number	Planning Description
97c Francis Road, Leyton, London, E10 6PL 04-05-2023	Ref. No. : 223606 Decision - Detailed Plans Approved	Construction of rear dormer roof extension and formation of roof terrace with privacy screen surround.
159 Richmond Road Leyton E11 4BT 26-12-2019	Ref. No. : 194075 Decision - Detailed Plans Submitted	Lawful Development Certificate (Proposed)-Construction of dormer roof extension to main rear roof with two roof-lights to front roof.
81 Francis Road, Leyton, London, E10 6PL 01-04-2021	Ref. No. : 210338 Decision - Detailed Plans Approved	Lawful Development Certificate (Proposed)-Construction of dormer roof extension to main rear roof and extension above two storey rear projection together wit...
16 Oakdale Road, Leytonstone, London, E11 4DL 25-04-2023	Ref. No. : 230004 Decision - Detailed Plans Approved	Construction of a single storey ground floor rear wrap-around extension and first floor rear extension.
145 Richmond Road, Leytonstone, London, E11 4BT 20-07-2023	Ref. No. : 230656 Decision - Detailed Plans Approved	Lawful Development Certificate-Construction of roof extension above two storey outrigger.
36 Oakdale Road, Leytonstone, London, E11 4DL 21-02-2024	Ref. No. : 240349 Decision - Detailed Plans Submitted	Construction of a single storey rear infill extension. Alteration to rear fenestration including installation of replacement window at existing rear extension.
158 St Marys Road, Leyton, London, E10 5RF 20-07-2023	Ref. No. : 231052 Decision - Detailed Plans Approved	Construction of single storey rear wrap-around extension.
60 Francis Road Leyton London E10 6PP 06-08-2020	Ref. No. : 202281 Decision - Detailed Plans Submitted	Construction of dormer roof extension to main rear roof (with French doors and safety railings), together with installation of three roof lights to front roof.
101 St Marys Road Leyton London E10 5RE 28-10-2021	Ref. No. : 193177 Decision - Detailed Plans Approved	Demolition of existing garages and construction of single storey 3 bedroom house, including excavation to create basement.
52 Francis Road, Leyton, London, E10 6PP 25-10-2021	Ref. No. : 212342 Decision - Detailed Plans Approved	Construction of single storey wraparound rear extension.
58 Oakdale Road Leytonstone London E11 4DL 28-04-2019	Ref. No. : 191190 Decision - Detailed Plans Submitted	Construction of single storey side and rear extension.
45 Oakdale Road Leytonstone London E11 4DJ 02-03-2020	Ref. No. : 200622 Decision - Detailed Plans Submitted	Construction of single storey rear infill extension together with installation of bifold doors at rear.

Primary Schools



Schools Map Legend :

Primary Schools

OFSTED RATING

NOT SPECIFIED

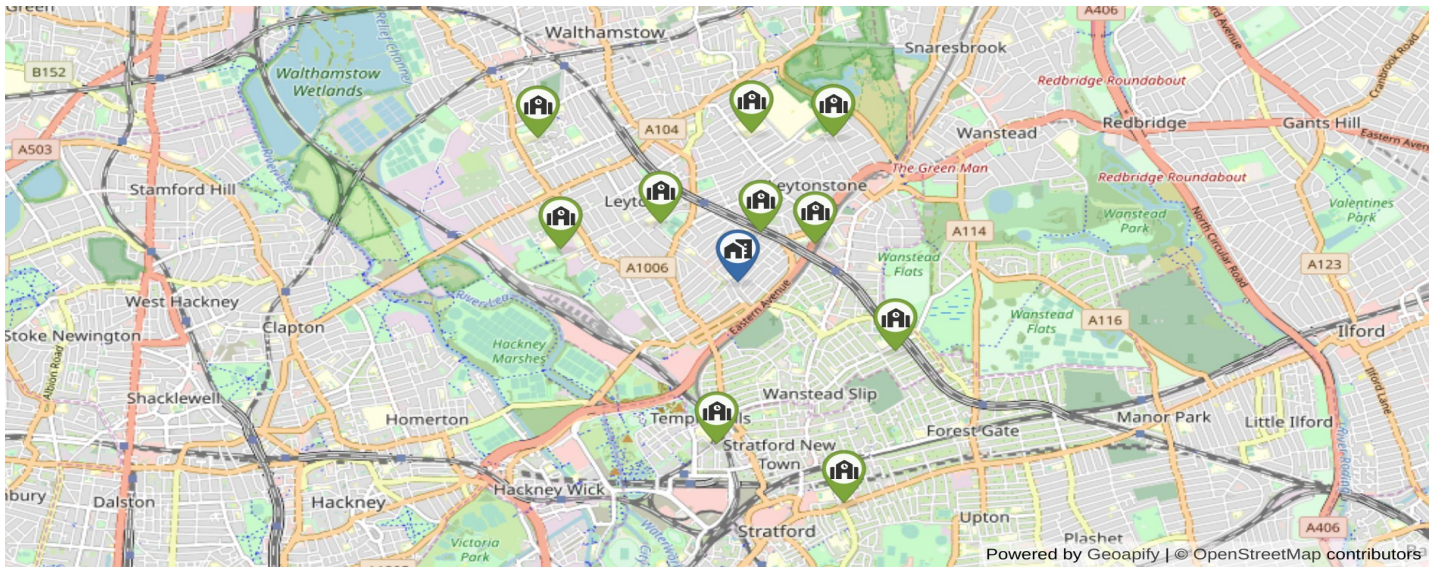
OUTSTANDING

GOOD

REQUIRES IMPROVEMENT

School Details	Ofsted Rating	Pupils	Distance	Gender	Has Nursery	Private
Newport School Newport Road, London, E10 6PJ		810	0.03 Miles	Mixed	<input type="radio"/>	<input type="radio"/>
Dawlish Primary School Jesse Road, London, E10 6NN		173	0.26 Miles	Mixed	<input type="radio"/>	<input type="radio"/>
Mayville Primary School Lincoln Street, London, E11 4PZ		376	0.5 Miles	Mixed	<input type="radio"/>	<input type="radio"/>
George Mitchell School Farmer Road, Leyton, London, E10 5DN	<input type="radio"/>	991	0.53 Miles	Mixed	<input checked="" type="radio"/>	<input type="radio"/>
George Tomlinson Primary School Harrington Road, Leytonstone, London, E11 4QN		464	0.62 Miles	Mixed	<input type="radio"/>	<input type="radio"/>
Downsell Primary School Downsell Road, Leyton, London, E15 2BS		468	0.63 Miles	Mixed	<input type="radio"/>	<input type="radio"/>
St Joseph's Catholic Junior School 150 Vicarage Road, Leyton, London, E10 5DX		151	0.63 Miles	Mixed	<input type="radio"/>	<input type="radio"/>
Riverley Primary School Park Road, Leyton, London, E10 7BZ		442	0.66 Miles	Mixed	<input type="radio"/>	<input type="radio"/>
Davies Lane Primary School Davies Lane, Leytonstone, London, E11 3DR	<input type="radio"/>	915	0.71 Miles	Mixed	<input type="radio"/>	<input type="radio"/>
Willow Brook Primary School Academy 190 Church Road, Leyton, London, E10 7BH		623	0.75 Miles	Mixed	<input type="radio"/>	<input type="radio"/>

Secondary Schools



Schools Map Legend :

Secondary Schools

OFSTED RATING

NOT SPECIFIED

OUTSTANDING

GOOD

REQUIRES IMPROVEMENT

School Details

Ofsted Rating

Pupils

Distance

Gender

Has Nursery

Private

Norlington School and 6th Form

Norlington Road, Leyton, London, E10 6JZ



761

0.32 Miles

Boys



Connaught School for Girls

Dyers Hall Road, Leytonstone, London, E11 4AE



620

0.45 Miles

Girls



George Mitchell School

Farmer Road, Leyton, London, E10 5DN



991

0.53 Miles

Mixed



Buxton School

234 Cann Hall Road, Leytonstone, London, E11 3NN



1199

0.91 Miles

Mixed



Leyton Sixth Form College

Essex Road, Leyton, London, E10 6EQ



0.91 Miles

Mixed



Lammas School and Sixth Form

150 Seymour Road, Leyton, London, E10 7LX



788

0.93 Miles

Mixed



Harris Academy Chobham

40 Cheering Lane, London, E20 1BD



2042

0.99 Miles

Mixed



Leytonstone School

Colworth Road, Leytonstone, London, E11 1JD



960

1.01 Miles

Mixed



Kelmscott School

245 Markhouse Road, Walthamstow, London, E17 8DN



898

1.34 Miles

Mixed



Sarah Bonnell School

Deanery Road, Stratford, London, E15 4LP



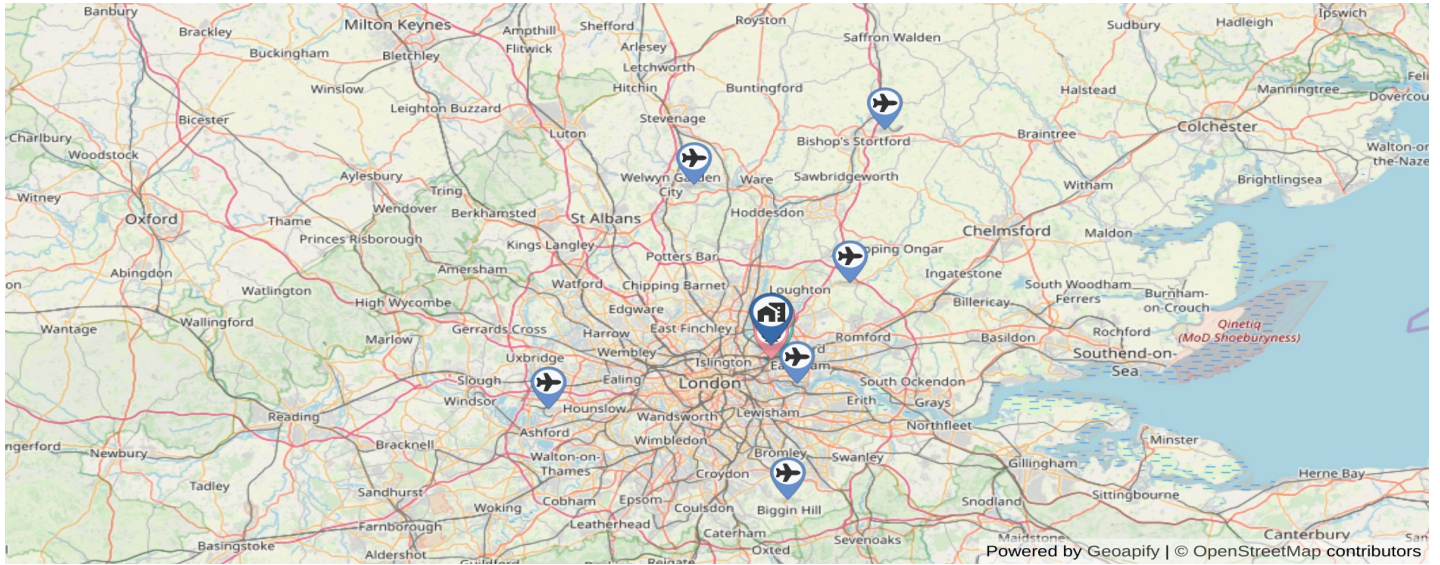
1330

1.45 Miles

Girls



Transportation



Transportation Map Legend :

Airports

Railway Stations

UG Stations

Bus Stations

Airports

London City Airport, Hartmann Rd, London E16 2PX, United Kingdom	4.57 Miles
Stapleford Aerodrome, Ongar Rd, Romford RM4 1SJ, United Kingdom	9.42 Miles
London Biggin Hill Airport, Main Rd, Biggin Hill, Westerham TN16 3BH, United Kingdom	16 Miles
Panshanger Aerodrome, Welwyn Garden City AL7 2QJ, United Kingdom	17.87 Miles
Heathrow Airport, Heathrow Airport, Terminal 2, Inner Ring E, Hounslow TW6 1QG, United Kingdom	20.51 Miles
London Stansted Airport, Bassingbourn Rd, Stansted CM24 1QW, United Kingdom	24.29 Miles
Redhill Aerodrome, South Nutfield, Redhill RH1 5JZ, United Kingdom	24.58 Miles

Railway Station

Leytonstone High Road, High Road, London E11 4RE, United Kingdom	0.49 Miles
Leyton Midland Road, Greater, Midland Rd, London E10 6JT, United Kingdom	0.55 Miles
Maryland, London, United Kingdom	1.19 Miles
Stratford International, Queen Elizabeth Olympic Park, International Way, London E20 1YY, United Kingdom	1.24 Miles

Underground Station

Leyton, Leyton Underground Station Underground Ltd, High Rd. Leyton, London E10 5PS, United Kingdom	0.43 Miles
Leytonstone, Leytonstone Station Underground Ltd, Church Ln, Bushwood, London E11 1HE, United Kingdom	0.63 Miles
Stratford, Stratford Station, Station Street, Stratford, Greater, London E15 1AZ, United Kingdom	1.47 Miles
Walthamstow Central, Walthamstow Central Station BR, Hoe St, London E17 7LP, United Kingdom	1.58 Miles

Bus Station

Leytonstone Fire Station (Stop E), United Kingdom	0.49 Miles
Leytonstone Fire Station (Stop D), United Kingdom	0.5 Miles
Leytonstone High Road Station (Stop F), United Kingdom	0.52 Miles
Leyton Midland Road Station (Stop SN), United Kingdom	0.53 Miles

Hospitals / GP / Dentists / NHS

Hospitals

Whipps Cross Hospital

Leytonstone Whipps Cross Road London E11 1NR

1.15 Miles

Whipps Cross University Hospital

Whipps Cross Road Leytonstone London E11 1NR

1.15 Miles

The John Howard Centre

Forensic Centre for Mental Health 12 Kenworthy Road London E9 5TD

1.8 Miles

The Lodge

1 Crozier Terrace London E9 6AT

1.87 Miles

Wanstead Hospital

Makepeace Road London E11 1UU

1.96 Miles

GP

Francis Road Medical Centre

94 Francis Road Leyton London E10 6PP

0.05 Miles

Hampton Medical Centre

1 Pretoria Road Leytonstone London E11 4BB

0.3 Miles

Crawley Road Medical Centre

479 High Road Leyton London E10 5EL

0.41 Miles

Leyton Healthcare 4Th Floor

Oliver Road Poly Clinic 75 Oliver Road London E10 5LG

0.48 Miles

Dentists

Mr. Gupta & Associates

399 High Road Leyton London E10 5NA

0.33 Miles

Mr Dineen & Associates

229 High Road Leyton London E10 5QE

0.38 Miles

MR A M HATHI

153 Hainault Road London E11 1DT

0.58 Miles

I.E. Barmania's Dental Practice

I.E. Barmania's Dental Practice 318 High Road London E11 3HS

0.6 Miles

Response Times of NHS Services

Category Approx. Response Time (Hr:Min:Sec)

C1 **00 hrs 07 mins 36 secs**

C1T **00 hrs 10 mins 40 secs**

C2 **00 hrs 41 mins 19 secs**

C3 **01 hrs 24 mins 09 secs**

C4 **02 hrs 24 mins 58 secs**

C1: Calls from people with life-threatening illnesses or injuries such as cardiac arrest or serious allergic reaction (fastest response)

C1T: Calls from people with life-threatening illnesses or injuries such as cardiac arrest or serious allergic reaction where the patient was transported (fastest response)

C2: Emergency calls for conditions and injuries such as burns, epilepsy and strokes (high priority)

C3: Urgent calls for conditions and injuries such as late stages of labour, non-severe burns, and diabetes. Transportation to A&E may not be required

C4: Less urgent calls for conditions such as diarrhoea and vomiting and urine infections and flu. Advice via phone / GP referral may be recommended over the phone