

H.M. LAND REGISTRY		TITLE NUMBER	
		CH93 06 5	
ORDNANCE SURVEY PLAN REFERENCE	SJ 8271	SECTION	Scale 1/1250 Enlarged from 1/2500
COUNTY CHESHIRE	DISTRICT MACCLESFIELD	© Crown copyright 1974	



SIDDINGTON PARISH



WITHINGTON PARISH

12/74

This is a print of the view of the title plan obtained from HM Land Registry showing the state of the title plan on 10 December 2024 at 14:07:37. This title plan shows the general position, not the exact line, of the boundaries. It may be subject to distortions in scale. Measurements scaled from this plan may not match measurements between the same points on the ground.

This title is dealt with by HM Land Registry, Birkenhead Office.

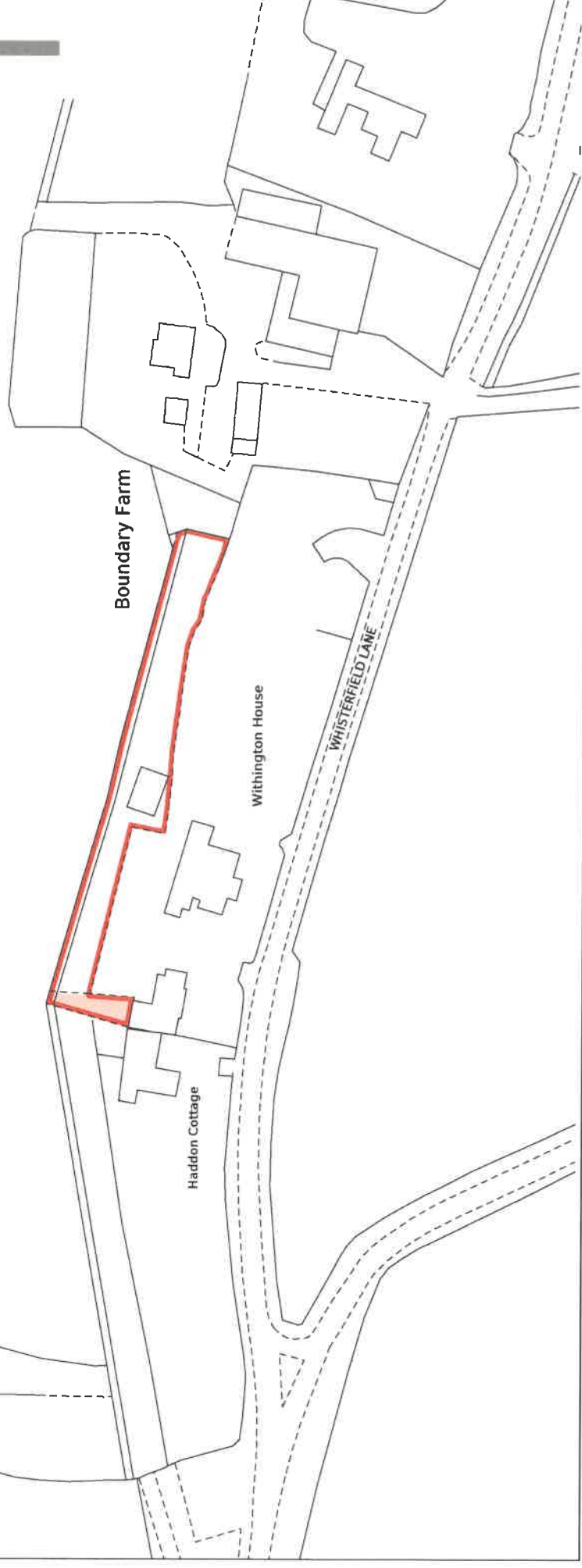
© Crown Copyright. Produced by HM Land Registry. Reproduction in whole or in part is prohibited without the prior written permission of Ordnance Survey.

HM Land Registry Current title plan

Title number **CH568484**
Ordnance Survey map reference **SJ8271SE**
Scale **1:1250 enlarged from 1:2500**
Administrative area **Cheshire East**



©Crown Copyright. Produced by HM Land Registry.
Reproduction in whole or in part is prohibited without the prior written permission of Ordnance Survey. Licence Number AC0000851063.




This is a print of the view of the title plan obtained from HM Land Registry showing the state of the title plan on 15 February 2025 at 13:47:17. This title plan shows the general position, not the exact line, of the boundaries. It may be subject to distortions in scale. Measurements scaled from this plan may not match measurements between the same points on the ground.

This title is dealt with by HM Land Registry, Birkenhead Office.

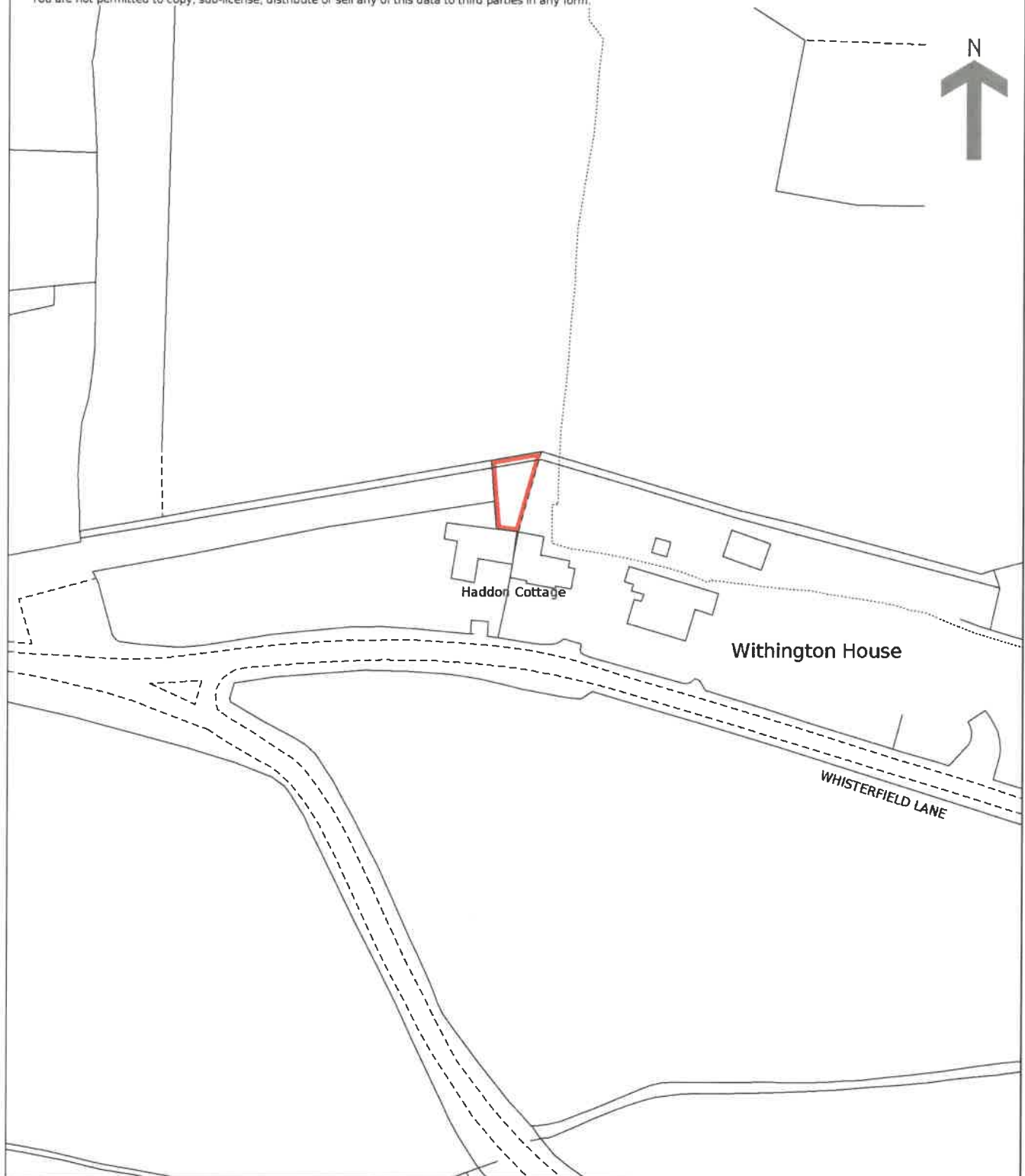
HM Land Registry

Current title plan

Title number **CH695830**
Ordnance Survey map reference **SJ8271SE**
Scale **1:1250 enlarged from 1:2500**
Administrative area **Cheshire East**



© Crown copyright and database rights 2021 Ordnance Survey AC0000851063.
You are not permitted to copy, sub-license, distribute or sell any of this data to third parties in any form.



This is a print of the view of the title plan obtained from HM Land Registry showing the state of the title plan on 15 February 2025 at 13:51:03. This title plan shows the general position, not the exact line, of the boundaries. It may be subject to distortions in scale. Measurements scaled from this plan may not match measurements between the same points on the ground.

This title is dealt with by HM Land Registry, Birkenhead Office.