
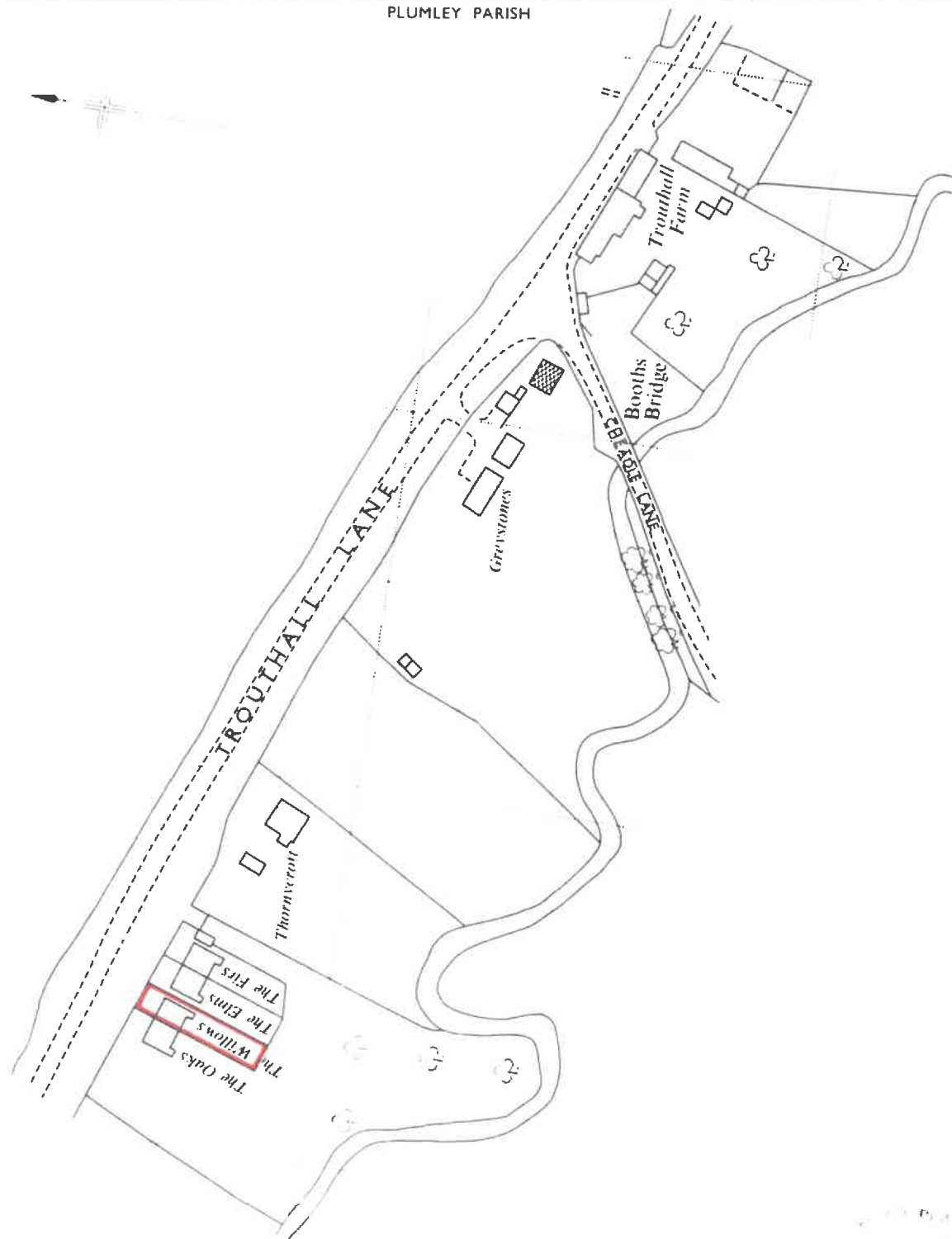


H.M. LAND REGISTRY		TITLE NUMBER	
		CH336342	
ORDNANCE SURVEY PLAN REFERENCE	SJ7274	SECTION B	Scale 1/1250 Enlarged from 1/2500
COUNTY CHESHIRE	DISTRICT MACCLESFIELD	© Crown copyright 1979	

PLUMLEY PARISH



This is a print of the view of the title plan obtained from HM Land Registry showing the state of the title plan on 21 June 2025 at 13:44:03. This title plan shows the general position, not the exact line, of the boundaries. It may be subject to distortions in scale. Measurements scaled from this plan may not match measurements between the same points on the ground.

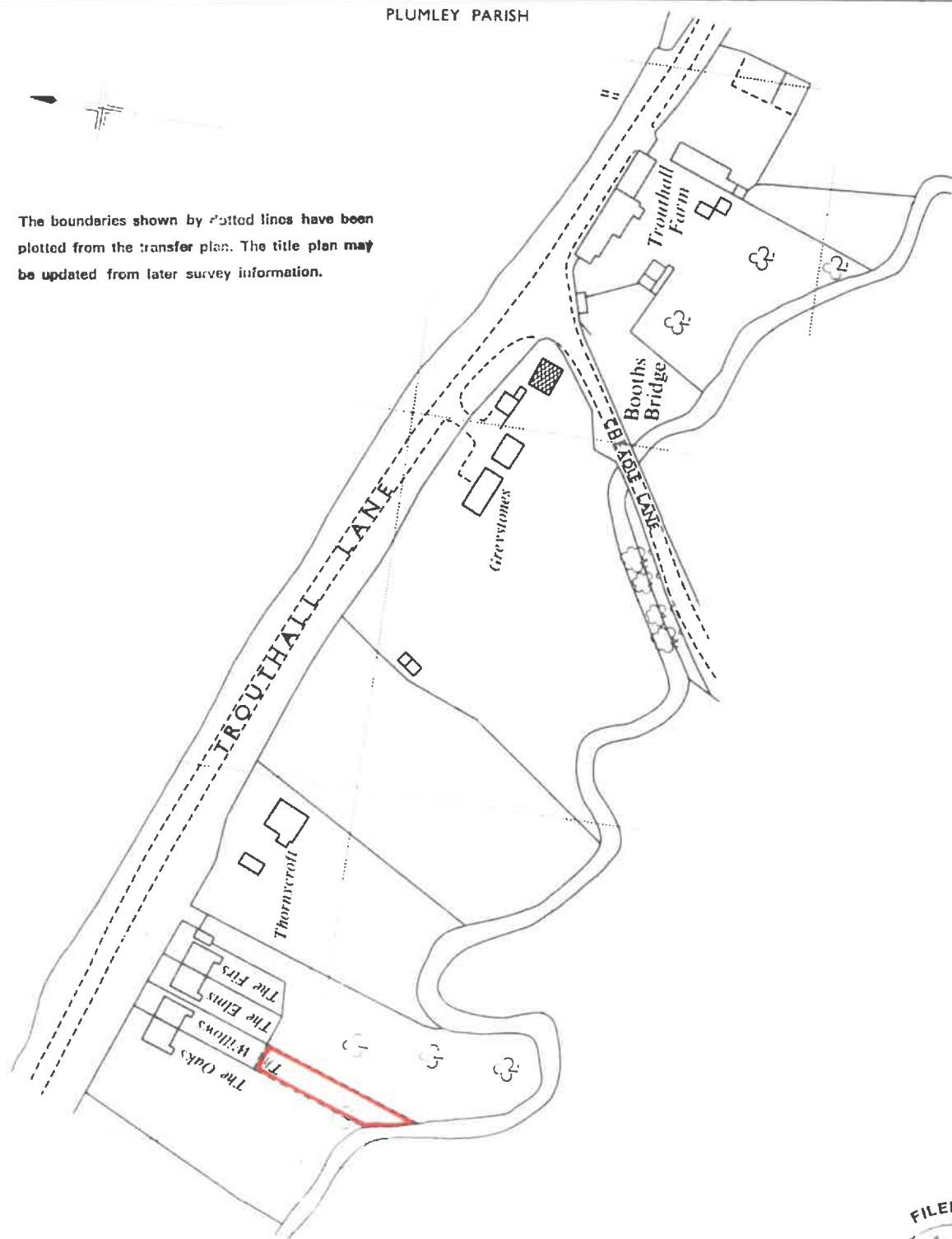
This title is dealt with by HM Land Registry, Birkenhead Office.

© Crown Copyright. Produced by HM Land Registry. Reproduction in whole or in part is prohibited without the prior written permission of Ordnance Survey. Licence

H.M. LAND REGISTRY		TITLE NUMBER	
		CH 340766	
ORDNANCE SURVEY PLAN REFERENCE	SJ 7274	SECTION B	Scale 1/1250 Enlarged from 1/2500
COUNTY CHESHIRE	DISTRICT MACCLESFIELD	© Crown copyright 1979	

PLUMLEY PARISH

The boundaries shown by dotted lines have been plotted from the transfer plan. The title plan may be updated from later survey information.



This is a print of the view of the title plan obtained from HM Land Registry showing the state of the title plan on 21 June 2025 at 13:45:30. This title plan shows the general position, not the exact line, of the boundaries. It may be subject to distortions in scale. Measurements scaled from this plan may not match measurements between the same points on the ground.

This title is dealt with by HM Land Registry, Birkenhead Office.

© Crown Copyright. Produced by HM Land Registry. Reproduction in whole or in part is prohibited without the prior written permission of Ordnance Survey. Licence