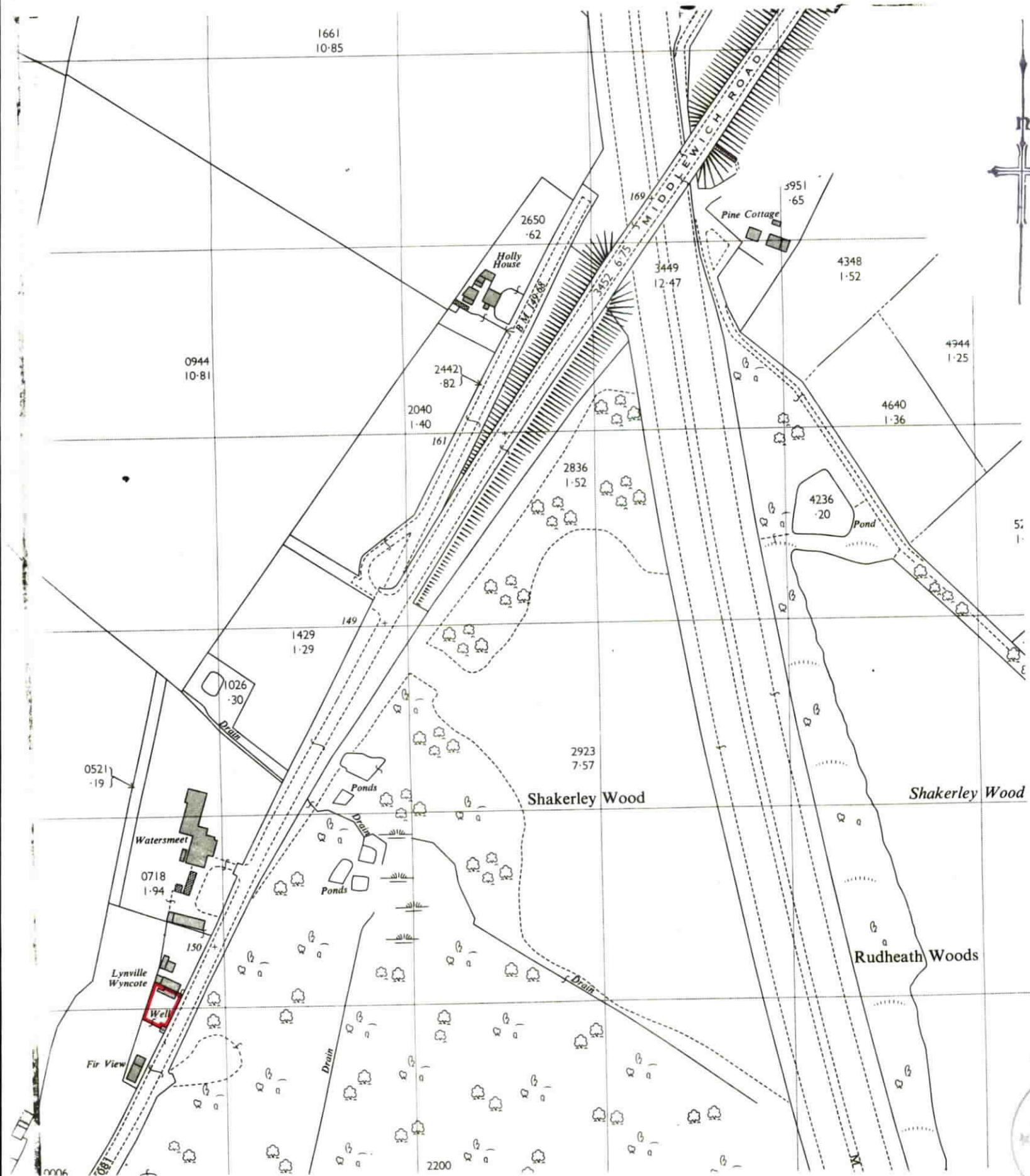


H.M. LAND REGISTRY		TITLE NUMBER	
		CH133750	
ORDNANCE SURVEY PLAN REFERENCE	COUNTY	SHEET	NATIONAL GRID
	CESHIRE		SJ 7371
Scale: 1/2500	VALE ROYAL DISTRICT		© Crown copyright

ALLOSTOCK PARISH


NOTE: AREAS ON THIS PLAN ARE EXPRESSED
IN ACRES AND HECTARES.



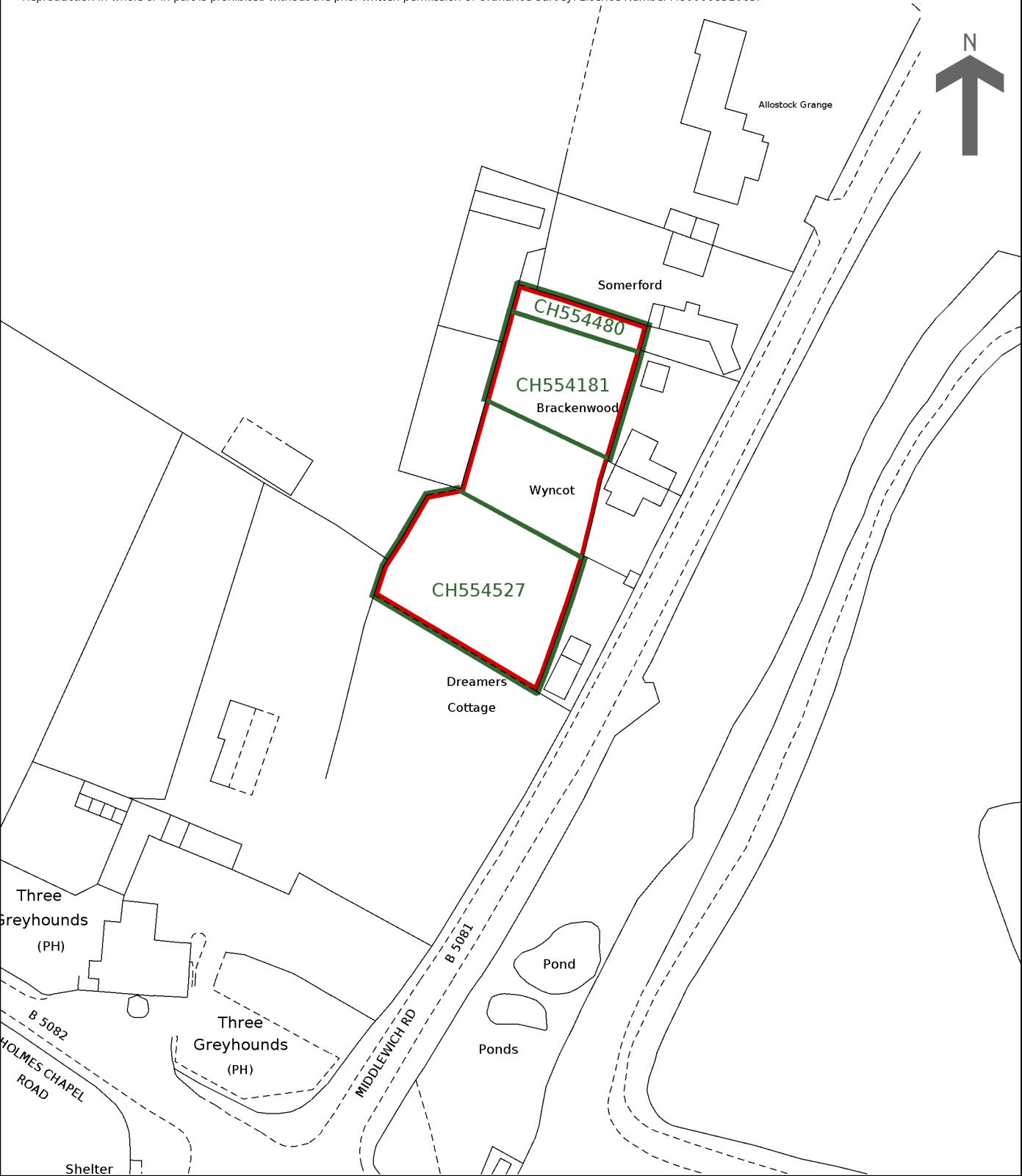
This is a print of the view of the title plan obtained from HM Land Registry showing the state of the title plan on 27 April 2023 at 14:41:15. This title plan shows the general position, not the exact line, of the boundaries. It may be subject to distortions in scale. Measurements scaled from this plan may not match measurements between the same points on the ground.

This title is dealt with by HM Land Registry, Birkenhead Office.

© Crown Copyright. Produced by HM Land Registry. Reproduction in whole or in part is prohibited without the prior written permission of Ordnance Survey. Licence Number 100026316.



©Crown Copyright. Produced by HM Land Registry.
Reproduction in whole or in part is prohibited without the prior written permission of Ordnance Survey. Licence Number AC0000851063.



This is a print of the view of the title plan obtained from HM Land Registry showing the state of the title plan on 24 July 2025 at 16:11:03. This title plan shows the general position, not the exact line, of the boundaries. It may be subject to distortions in scale. Measurements scaled from this plan may not match measurements between the same points on the ground.

This title is dealt with by HM Land Registry, Birkenhead Office.